FLOOD INSURANCE STUDY

YAVAPAI COUNTY, ARIZONA
AND INCORPORATED AREAS
VOLUME 4 OF 5

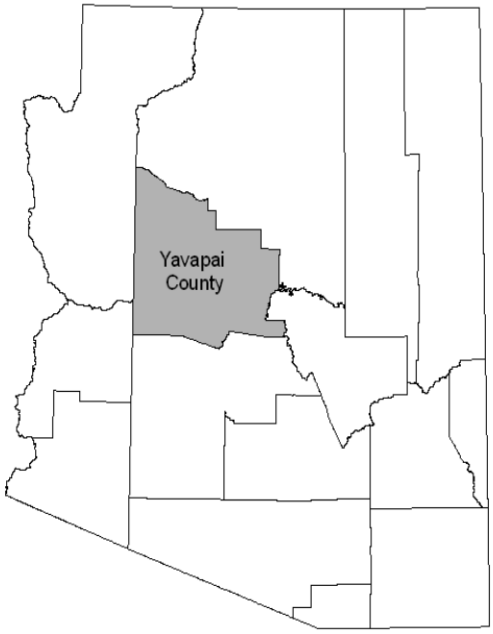

COMMUNITY NAME	COMMUNITY NUMBER
CAMP VERDE, TOWN OF	040131
CHINO VALLEY, TOWN OF	040094
CLARKDALE, TOWN OF	040095
COTTONWOOD, CITY OF	040096
DEWEY-HUMBOLDT, TOWN OF	040061
*JEROME, TOWN OF	040138
PRESCOTT, CITY OF	040098
PRESCOTT VALLEY, TOWN OF	040121
SEDONA, CITY OF	040130
YAVAPAI COUNTY (UNINCORPORATED AREAS)	040093

*No Special Flood Hazard Areas Identified

Revised:
October 16, 2015

Federal Emergency Management Agency

FLOOD INSURANCE STUDY NUMBER
04025CV004D

NOTICE TO
FLOOD INSURANCE STUDY USERS

Communities participating in the National Flood Insurance Program have established repositories of flood hazard data for floodplain management and flood insurance purposes. This Flood Insurance Study (FIS) may not contain all data available within the repository. It is advisable to contact the community repository for any additional data.

Part or all of this FIS may be revised and republished at any time. In addition, part of this FIS may be revised by the Letter of Map Revision process, which does not involve republication or redistribution of the FIS. It is, therefore, the responsibility of the user to consult with community officials and to check the community repository to obtain the most current FIS components.

This FIS report was revised on October 16, 2015. Users should refer to Section 10.0, Revisions Description, for further information. Section 10.0 is intended to present the most up-to-date information for specific portions of this FIS report. Therefore, users of this FIS report should be aware that the information presented in Section 10.0 supersedes information in Sections 1.0 through 9.0 of this FIS report.

Initial Countywide FIS Effective Date:	June 6, 2001	
Revised Countywide FIS Dates:	September 3, 2010	(This revision is described in the text of the FIS report rather than in Section 10)
	October 16, 2014	
	March 2, 2015	
	October 16, 2015	

TABLE OF CONTENTS – Volume 1

		Page
1.0	INTRODUCTION	1
1.1	Purpose of Study	1
1.2	Authority and Acknowledgments	1
1.3	Coordination	8
2.0	AREA STUDIED	9
2.1	Scope of Study	9
2.2	Community Description	12
2.3	Principal Flood Problems	14
2.4	Flood Protection Measures	19
3.0	ENGINEERING METHODS	20
3.1	Hydrologic Analyses	21
3.2	Hydraulic Analyses	38
3.3	Vertical Datum	50
4.0	FLOODPLAIN MANAGEMENT APPLICATIONS	53
4.1	Floodplain Boundaries	53
4.2	Floodways	55
5.0	INSURANCE APPLICATIONS	57
6.0	FLOOD INSURANCE RATE MAP	59
7.0	OTHER STUDIES	59
8.0	LOCATION OF DATA	62
9.0	BIBLIOGRAPHY AND REFERENCES	62
10.0	REVISIONS	71

10.1 First Revision (Revised October 16, 2014) 71

10.2 Second Revision (Revised March 2, 2015) 75

10.3 Third Revision (Revised October 16, 2015) 78

TABLES

TABLE 1 – CCO MEETING DATES FOR PRECOUNTYWIDE FIS 8

TABLE 2 – STREAMS STUDIED BY DETAILED METHODS 10

TABLE 3 – LETTERS OF MAP CHANGE 11

TABLE 4 – HISTORIC RECORDED DISCHARGES 15

TABLE 5 – SUMMARY OF DISCHARGES 26

TABLE 6 – TOPOGRAPHIC MAPPING 45

TABLE 7 – MANNING'S "N" VALUES 46

TABLE 8 – VERTICAL DATUM CONVERSIONS 51

TABLE 10 – COMMUNITY MAP HISTORY 60

TABLE 11 – SUMMARY OF DISCHARGES 72

TABLE 12 – REVISED SUMMARY OF DISCHARGES 76

FIGURES

FIGURE 1 - FLOODWAY SCHEMATIC 57

TABLE OF CONTENTS – Volume 2

TABLES

TABLE 9 – FLOODWAY DATA TABLE 1-96

TABLE OF CONTENTS – Volume 3

EXHIBITS

Exhibit 1 – Flood Profiles

Agua Fria River (At Black Canyon City)	Panels 01P-04cP
Agua Fria River (At Dewey-Humboldt)	Panels 05P-06P
Agua Fria River (At Prescott Valley)	Panels 07P-12P
American Wash	Panels 13P-16P
Ash Fork Draw Wash	Panels 17P-19P
Aspen Creek	Panels 20P-25P
Beaver Creek	Panels 26P-28P
Big Bug Creek	Panels 29P-37kP
Big Chino Wash	Panels 38P-43P
Big Chino Wash Irrigation Split	Panel 44P
Big Chino Wash Overflow	Panel 45P
Big Chino Wash U.S. Route 89 Overflow	Panel 46P
Big Chino Wash Spill #1	Panel 47P
Bitter Creek	Panels 48P-51P
Bitter Creek South Fork	Panels 52P-55P
Black Canyon Creek	Panels 56P-58P
Blue Tank Wash	Panel 59P
Boynton Canyon	Panels 60P-61P
Butte Creek	Panels 62P-64P
Cherry Creek	Panels 65P-66P
Chino Valley Stream	Panels 67P-74P
Chino Valley Stream East	Panels 75P-77P
Chino Valley Stream (Tributary)	Panels 78P-81P
Chino Valley Stream (with levee)	Panels 82P-83P
Clayton Canyon Wash	Panels 84P-85P
Clipper Wash	Panels 86P-88P
Copper Canyon Wash	Panel 89P
Dead Mule Canyon Wash	Panel 90P
Deception Wash	Panels 91P-98P
None	Panel 99P

TABLE OF CONTENTS – Volume 4

EXHIBITS - continued

Exhibit 1 – Flood Profiles - continued

Del Monte Wash	Panels 100P-103P
Dry Beaver Creek	Panel 104P
Dry Creek	Panels 105P-109P
Dry Well Wash	Panels 110P-111P
Granite Creek	Panels 112P-117P
Green Wash	Panels 118P-120P
Hassayampa River	Panels 121P-125P
Jacks Canyon	Panels 126P-129P
J.W. Draw	Panels 130P-131P
Lonesome Valley Wash	Panels 132P-134P

TABLE OF CONTENTS – Volume 4 - continued

EXHIBITS – continued

Exhibit 1 – Flood Profiles - continued

Lonesome Valley Wash Tributary Reach 100	Panels	135P-139P
Lonesome Valley Wash Tributary Reach 200	Panels	140P-143P
Lonesome Valley Wash Tributary Reach 330	Panel	144P
Lonesome Valley Wash Tributary Reach 350	Panel	145P
Lonesome Valley Wash Tributary Reach 360	Panels	146P-147P
Lonesome Valley Wash Tributary Reach 405	Panel	148P
Lonesome Valley Wash Tributary Reach 500	Panel	149P
Lower Kelly Wash	Panel	150P
Lucky Canyon Wash	Panel	151P
Lynx Creek	Panels	152P-155P
Manzanita Creek	Panels	156P-158P
Martinez Wash	Panels	159P-161P
Miller Creek (At Prescott)	Panels	162P-165P
Miller Creek (At Yarnell)	Panels	166P-171P
Mint Wash	Panels	172P-174P
Model Creek	Panels	175P-177P
Navajo Drive Wash	Panels	178P-180P
North Fork Granite Creek	Panel	181P
North Fork Miller Creek	Panel	182P
North Navajo Drive Wash	Panels	183P-184P
North Tributary to South Branch Agua Fria River	Panel	185P
Oak Creek	Panels	186P-199P

TABLE OF CONTENTS – Volume 5

EXHIBITS - continued

Exhibit 1 – Flood Profiles - continued

Oak Wash	Panels	200P-201dP
Powder House Wash Tributary 1	Panel	202P
Powder House Wash Tributary 2	Panel	203P
Railroad Wash	Panels	204P-206P
Ramsgate Wash	Panels	207P-208P
Robert Wash	Panel	209P
Russell Wash	Panel	210P
Russell Wash Left Split	Panel	210aP
Santa Cruz Wash	Panels	211P-220P
None	Panels	221P-222P
Silver Springs Gulch	Panels	223P-225P
Skull Valley Wash	Panels	226P-227P
Sols Wash	Panels	228P-229P
South Branch Agua Fria River	Panel	230P
South Rocky Boy Wash	Panels	231P-233P
Spring Creek	Panels	234P-237P
Telephone Tank Wash	Panel	238P
Telephone Tank Wash Breakout	Panel	239P
Texas Gulch Main Stream	Panels	240P-241P

TABLE OF CONTENTS – Volume 5 - continued

EXHIBITS – continued

Exhibit 1 – Flood Profiles - continued

Texas Gulch West Branch	Panels	242P-243P
Timon Wash	Panels	244P-245P
Verde River	Panels	246P-259dP
Wash P	Panel	260P
West Clear Creek	Panels	261P-264P
West Fork Miller Creek	Panel	265P
Wet Beaver Creek	Panels	266P-268P
Wet Beaver Creek Left Split	Panel	268aP
Williamson Valley Wash	Panels	269P-270P
Williamson Valley Wash North Split	Panel	271P
Willow Creek	Panels	272P-278P
Willow Creek Reservoir Tributary	Panels	279P-282P
Willow Creek Tributary	Panel	283P
Zalesky Wash Main Stem	Panels	284P-285P
Cougar Creek	Panel	286P
Mud Springs Wash	Panels	287P-288P
Squaw Creek	Panel	289P
Hackberry Creek	Panel	290P
Concho Wash	Panels	291P-292P
Prickly Pear Wash	Panels	293P-295P
Red Rock Wash	Panels	296P-297P
Cherry Hill Wash	Panels	298P-303P
Rio Mesa Wash	Panels	304P-309P
South Branch Oak Wash	Panels	310P-313P

Exhibit 2 – Flood Insurance Rate Map Index (Published Separately)
Flood Insurance Rate Map (Published Separately)

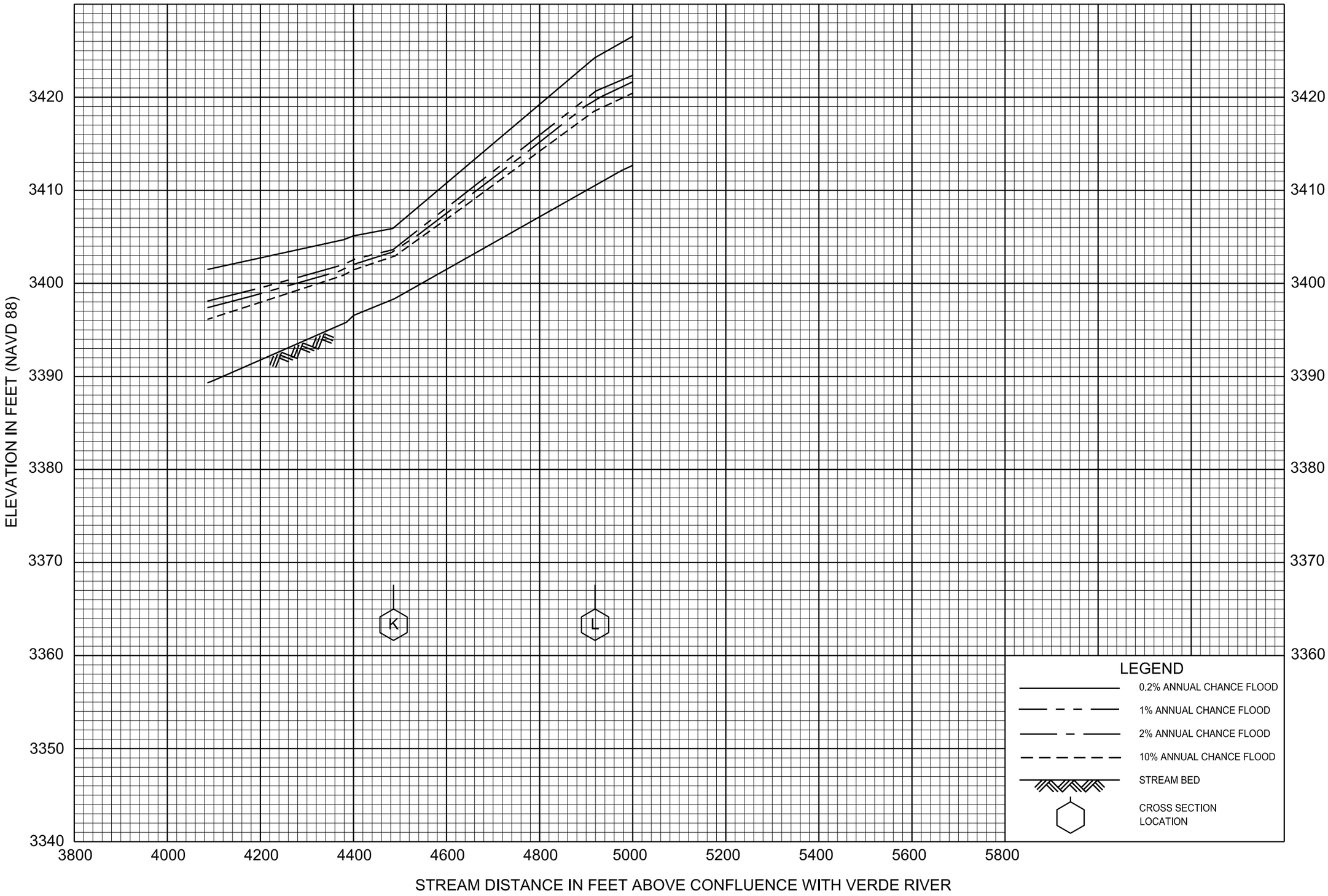

FLOOD PROFILES

DEL MONTE WASH

FEDERAL EMERGENCY MANAGEMENT AGENCY

YAVAPAI COUNTY, AZ

AND INCORPORATED AREAS

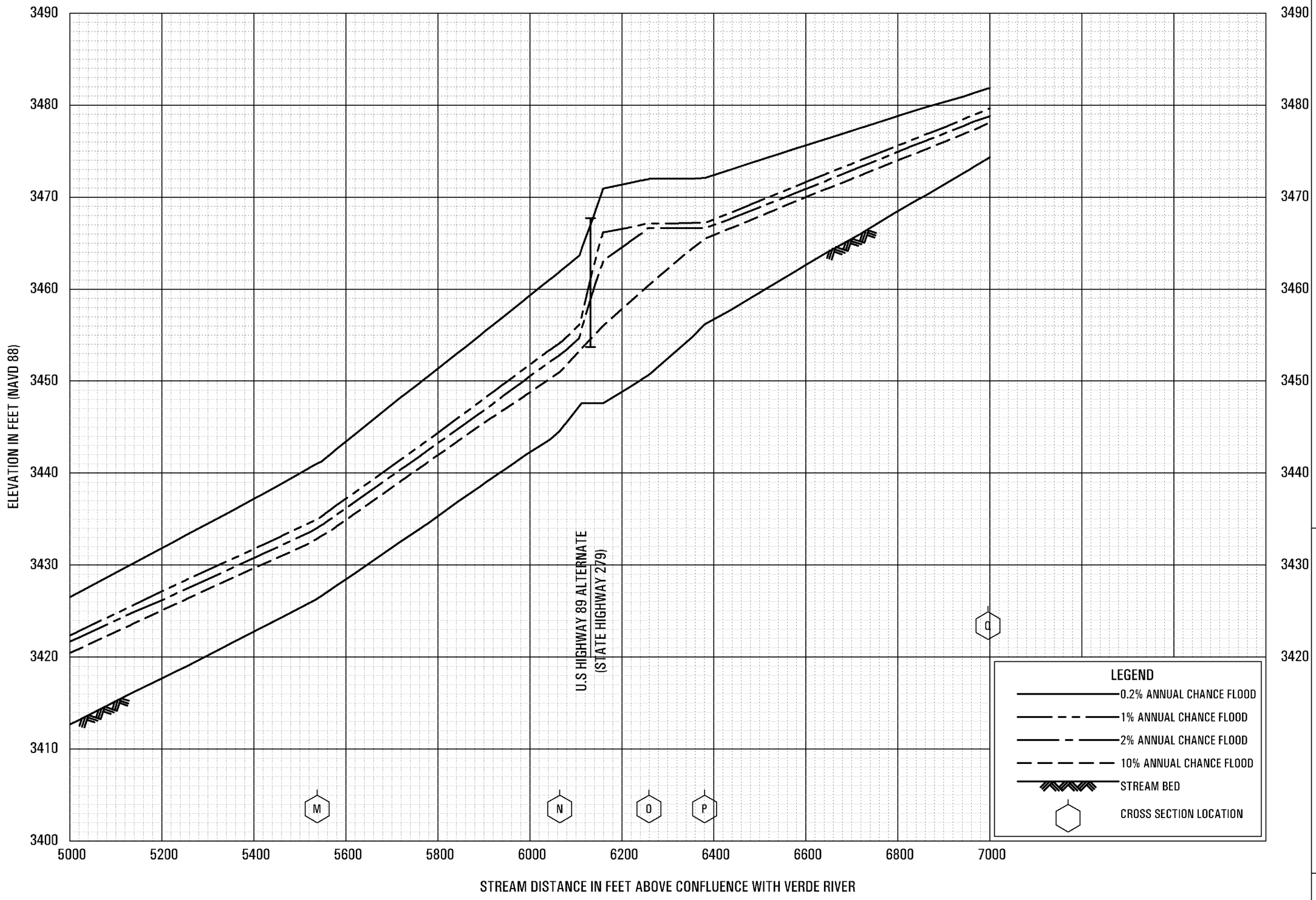

FLOOD PROFILES

DEL MONTE WASH

FEDERAL EMERGENCY MANAGEMENT AGENCY

YAVAPAI COUNTY, AZ

AND INCORPORATED AREAS

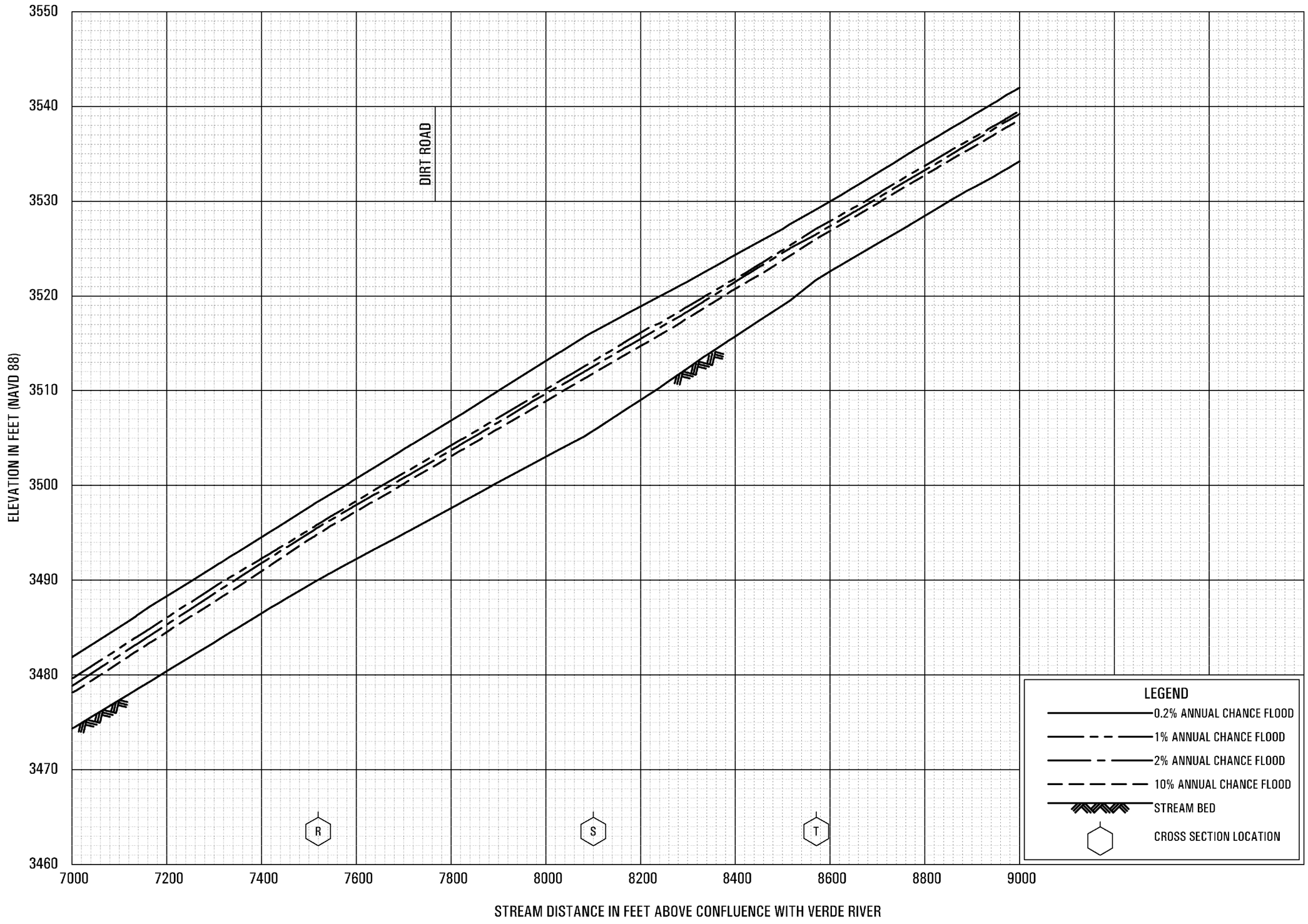

FLOOD PROFILES

DEL MONTE WASH

FEDERAL EMERGENCY MANAGEMENT AGENCY

YAVAPAI COUNTY, AZ

AND INCORPORATED AREAS

102P

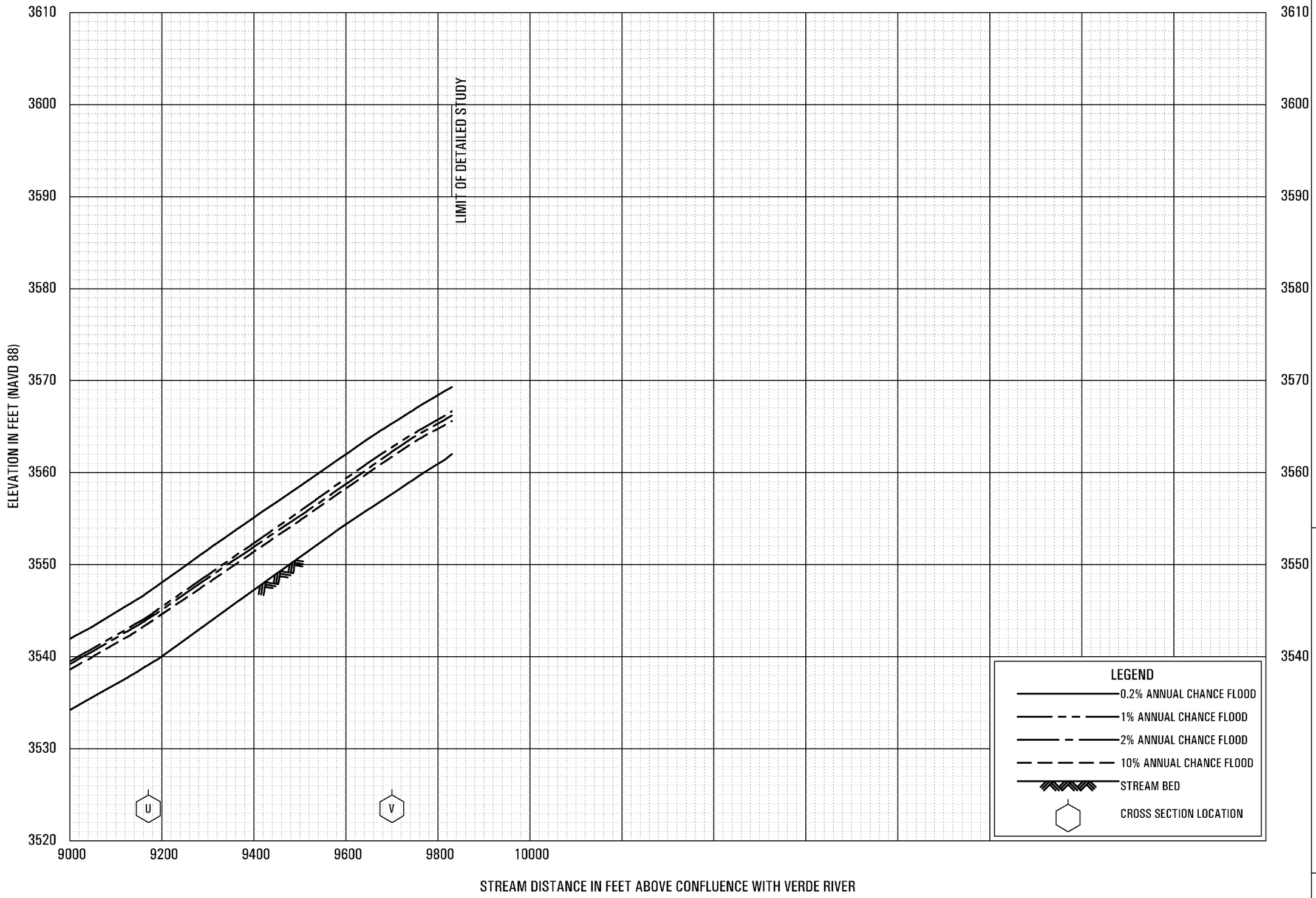

FLOOD PROFILES

DEL MONTE WASH

FEDERAL EMERGENCY MANAGEMENT AGENCY

YAVAPAI COUNTY, AZ

AND INCORPORATED AREAS

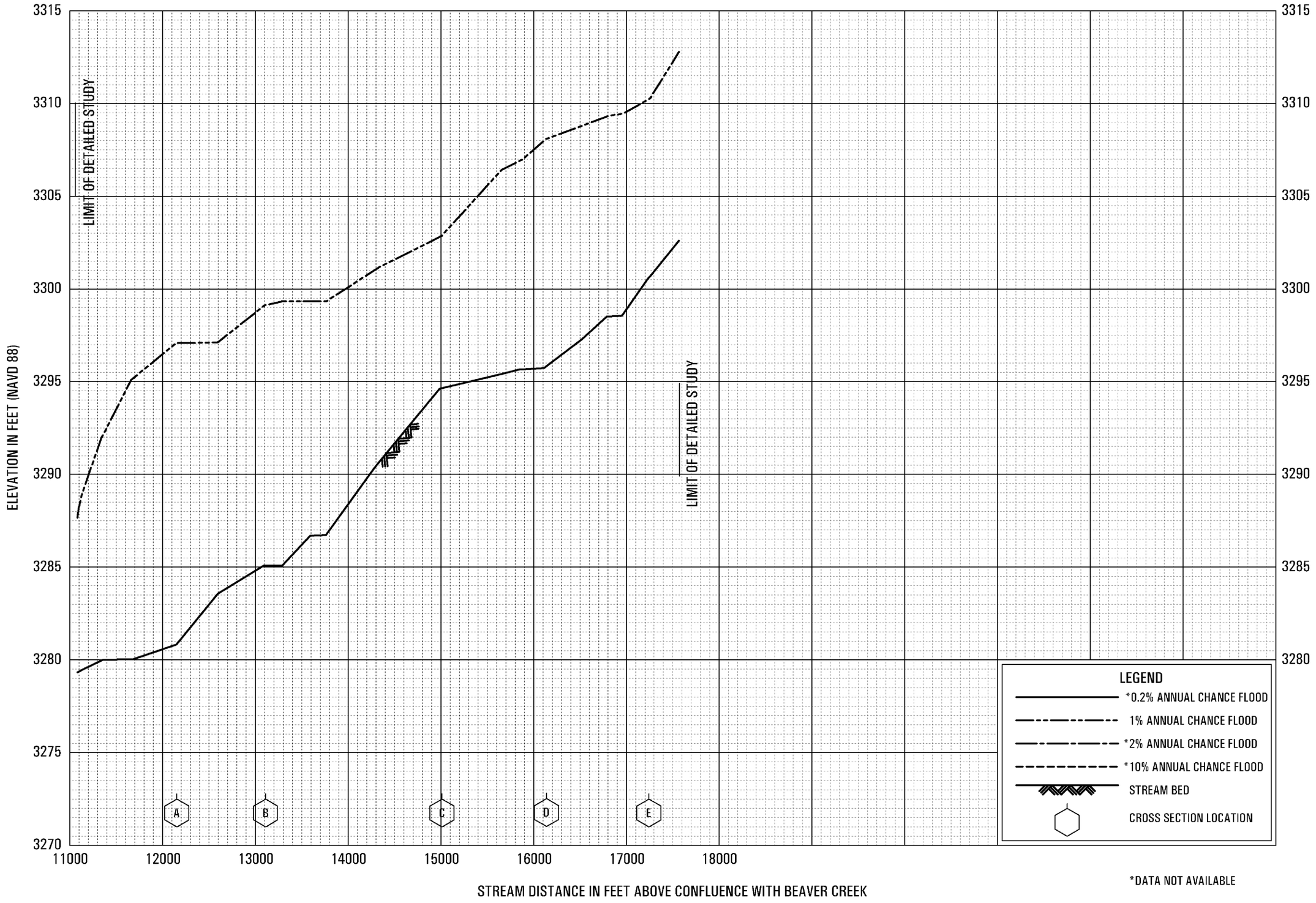

FLOOD PROFILES

DRY BEAVER CREEK

FEDERAL EMERGENCY MANAGEMENT AGENCY

YAVAPAI COUNTY, AZ

AND INCORPORATED AREAS

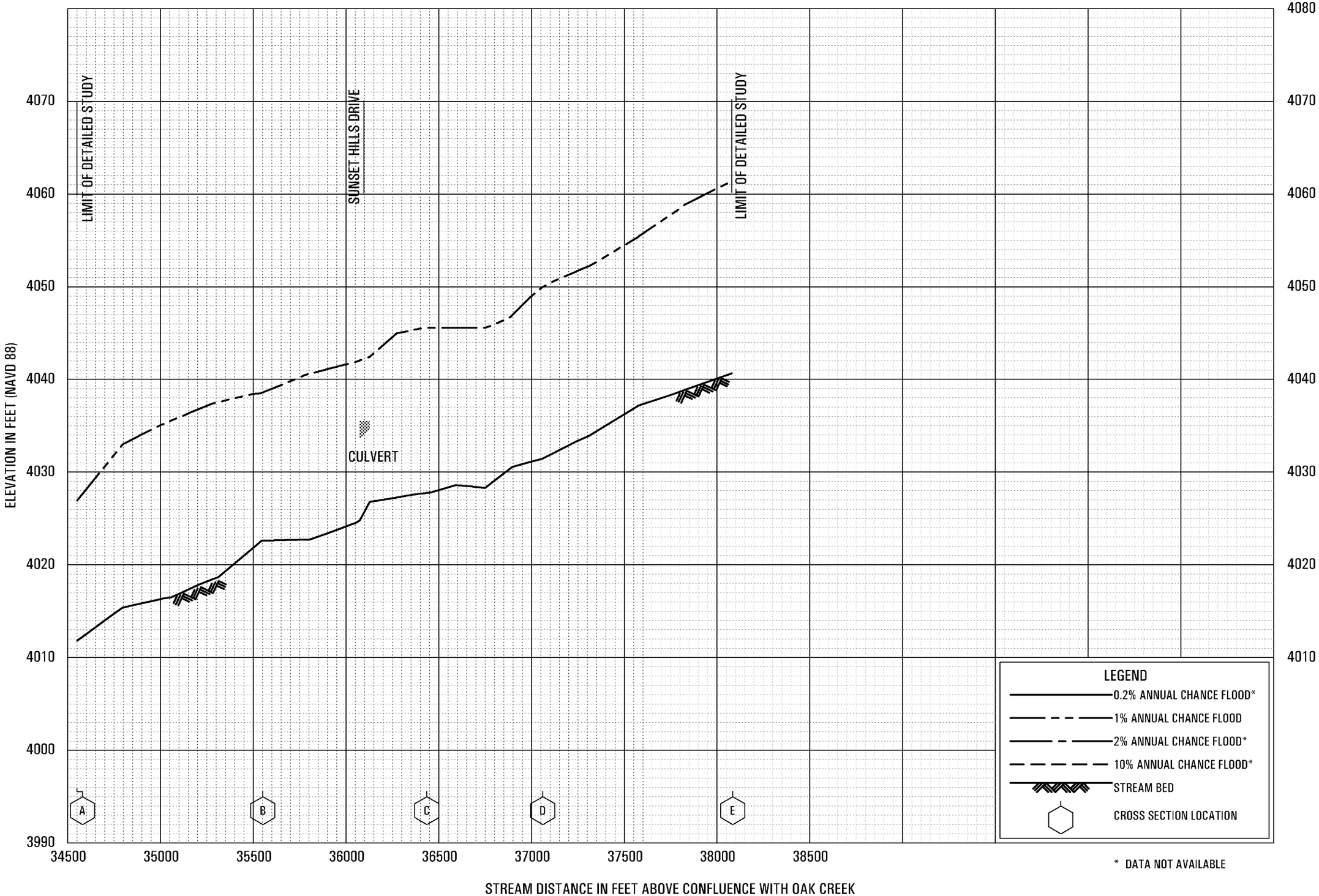

FLOOD PROFILES

DRY CREEK

FEDERAL EMERGENCY MANAGEMENT AGENCY

YAVAPAI COUNTY, AZ

AND INCORPORATED AREAS

105P

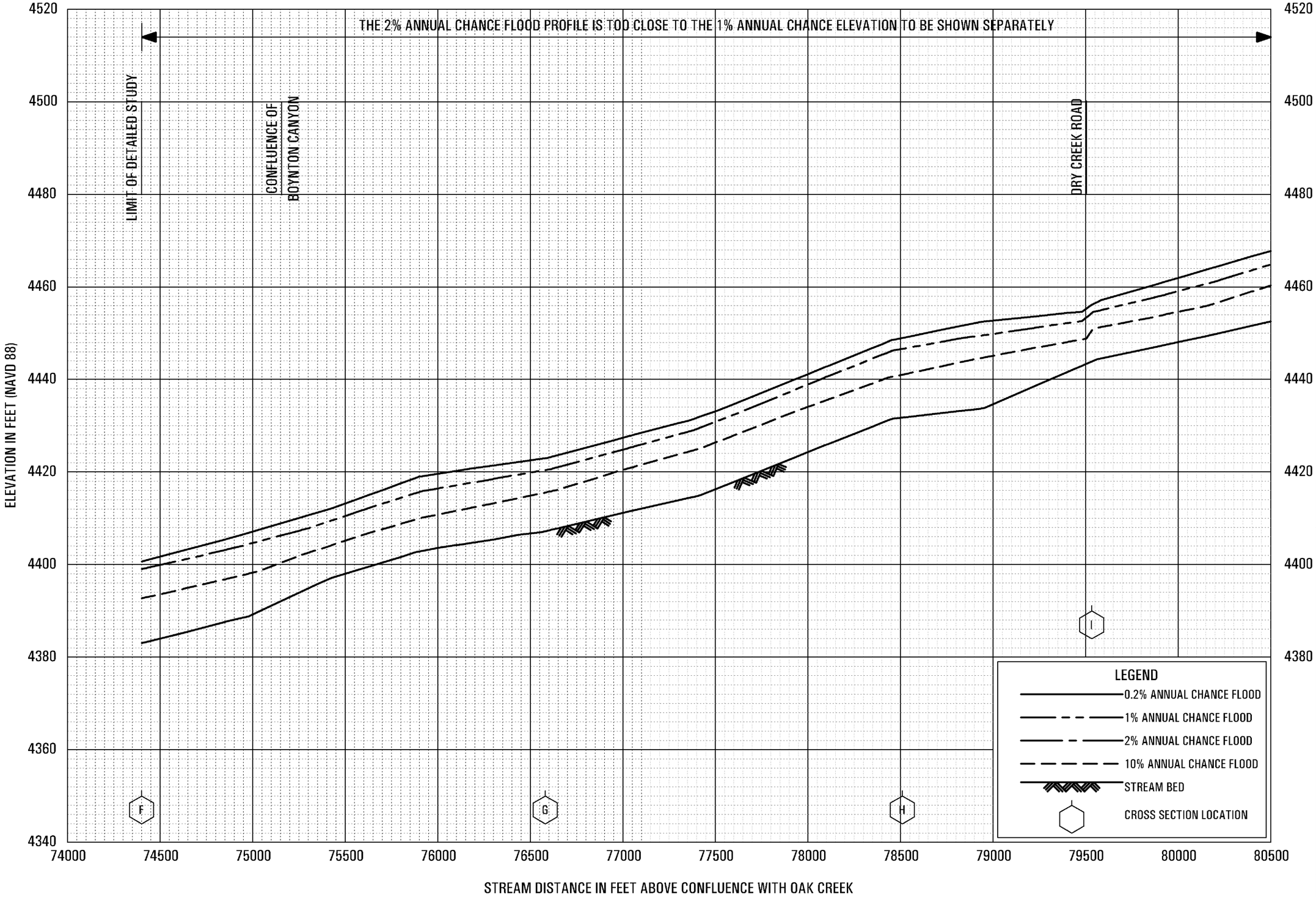

FLOOD PROFILES

DRY CREEK

FEDERAL EMERGENCY MANAGEMENT AGENCY

YAVAPAI COUNTY, AZ

AND INCORPORATED AREAS

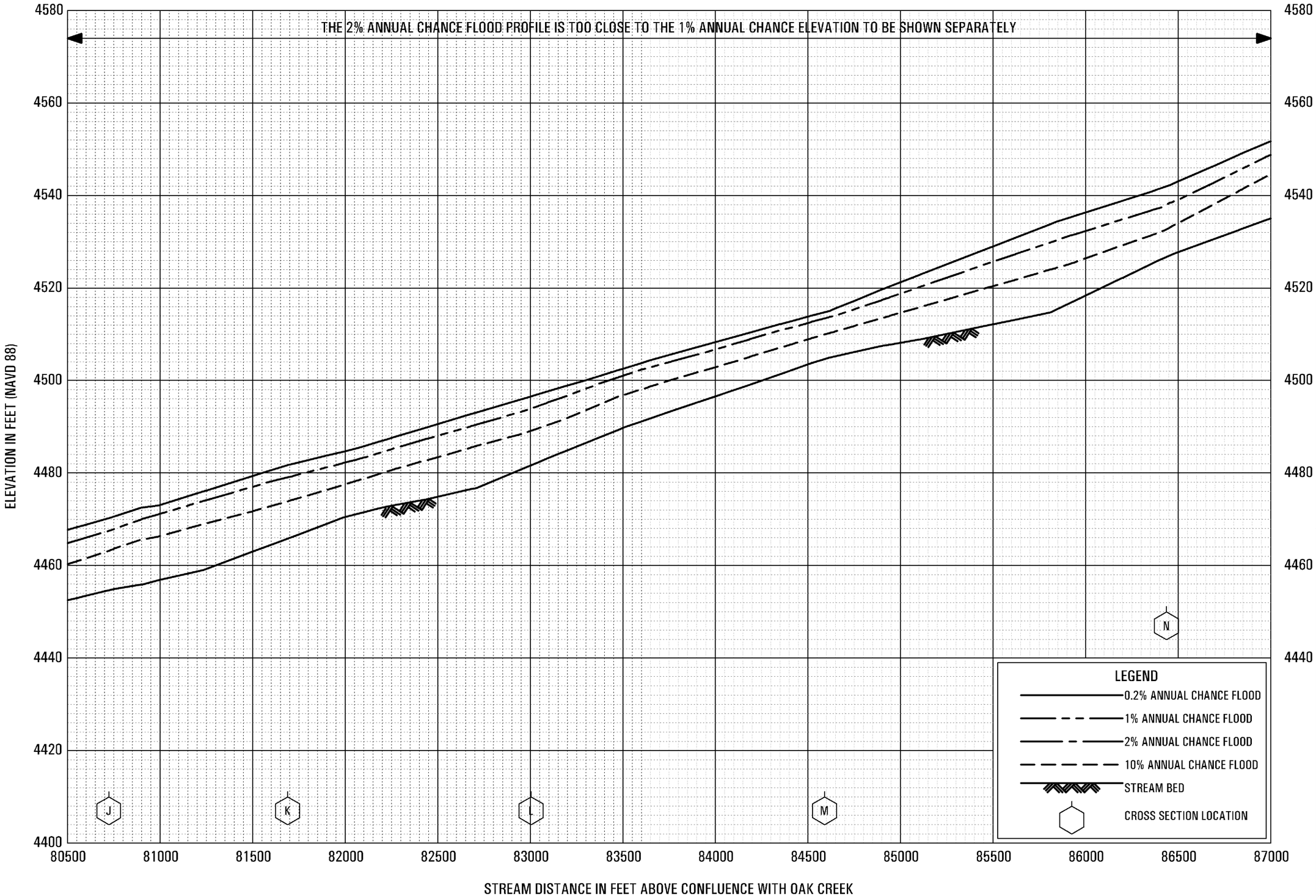

FLOOD PROFILES

DRY CREEK

FEDERAL EMERGENCY MANAGEMENT AGENCY

YAVAPAI COUNTY, AZ

AND INCORPORATED AREAS

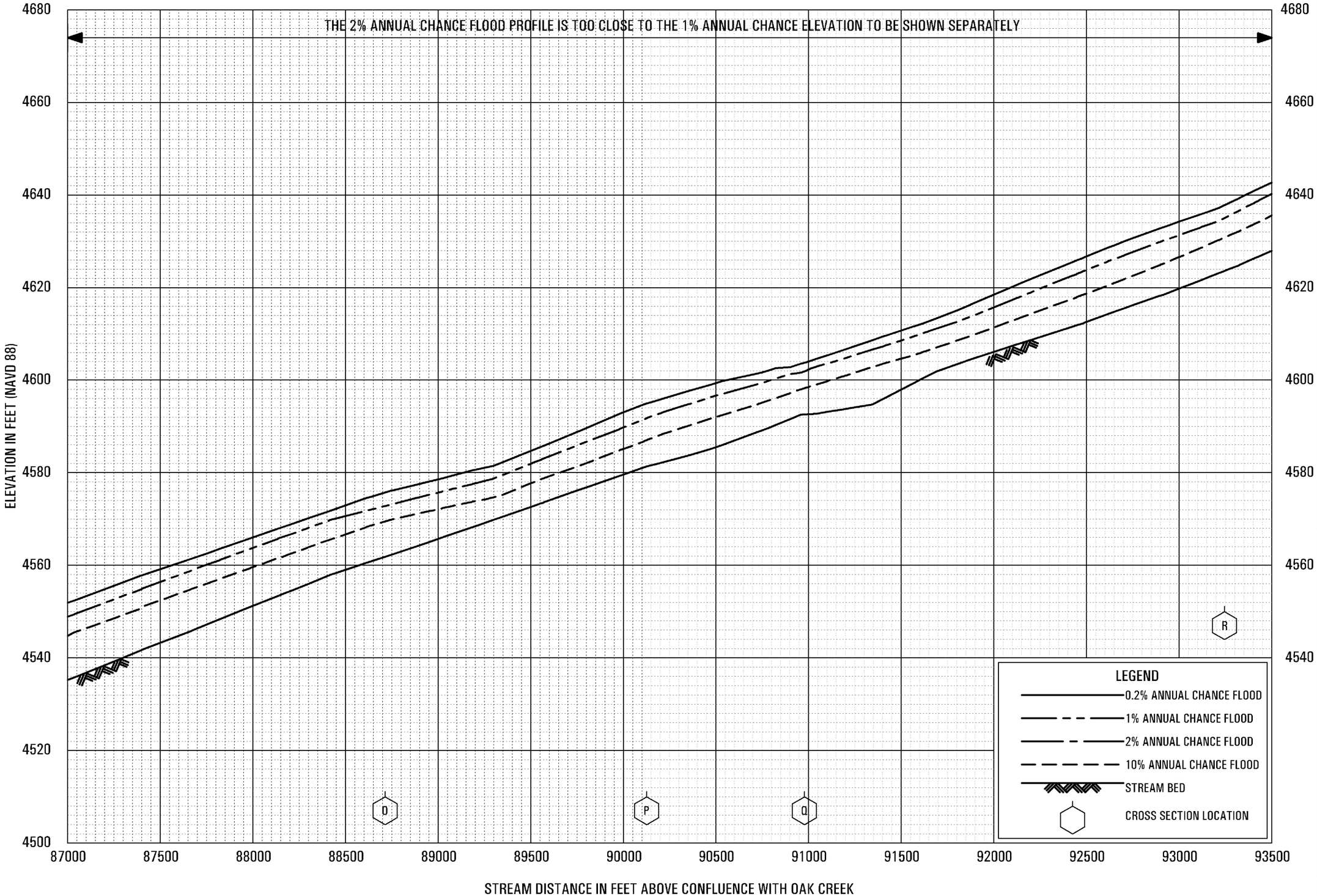

FLOOD PROFILES

DRY CREEK

FEDERAL EMERGENCY MANAGEMENT AGENCY

YAVAPAI COUNTY, AZ

AND INCORPORATED AREAS

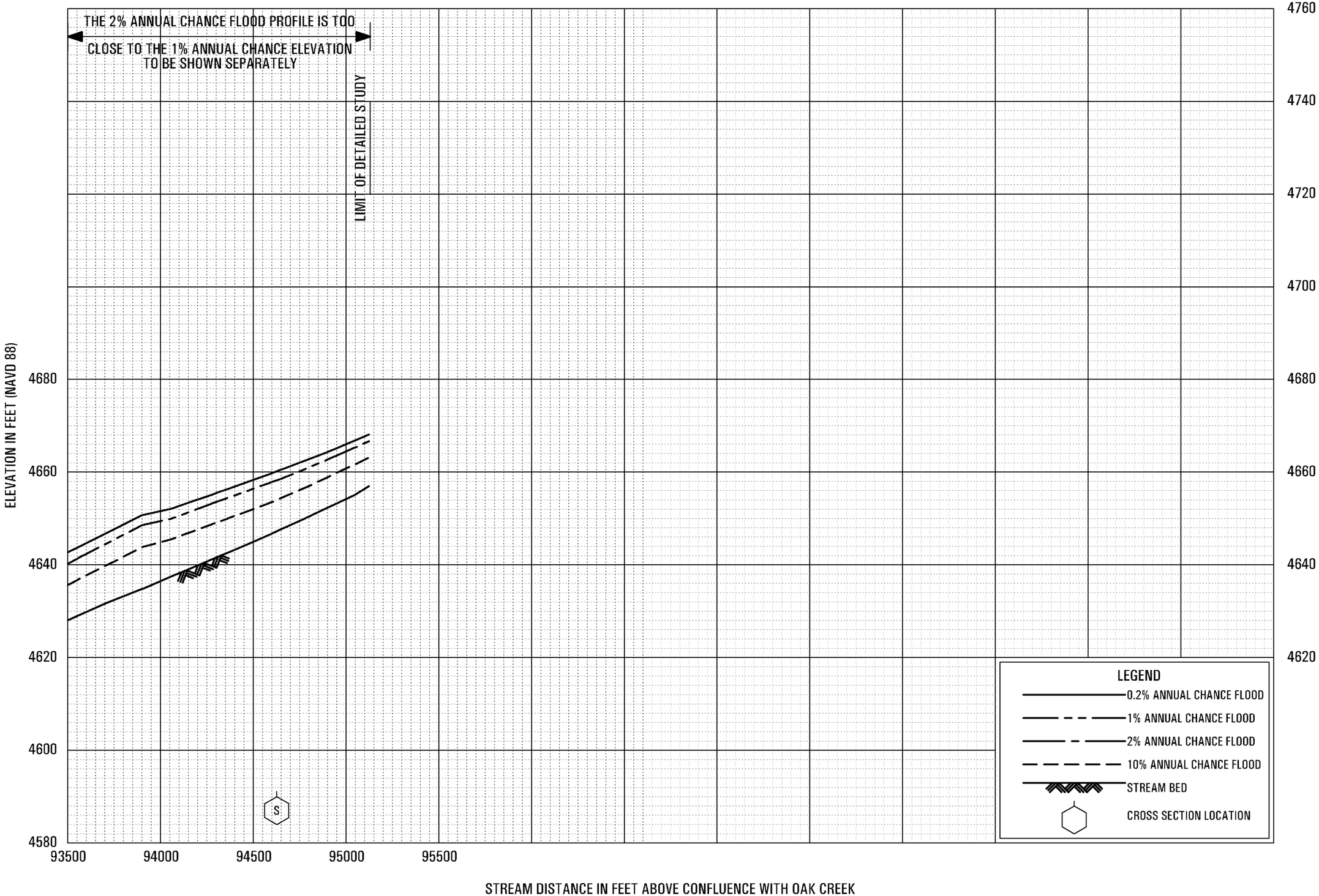

FLOOD PROFILES

DRY CREEK

FEDERAL EMERGENCY MANAGEMENT AGENCY

YAVAPAI COUNTY, AZ

AND INCORPORATED AREAS

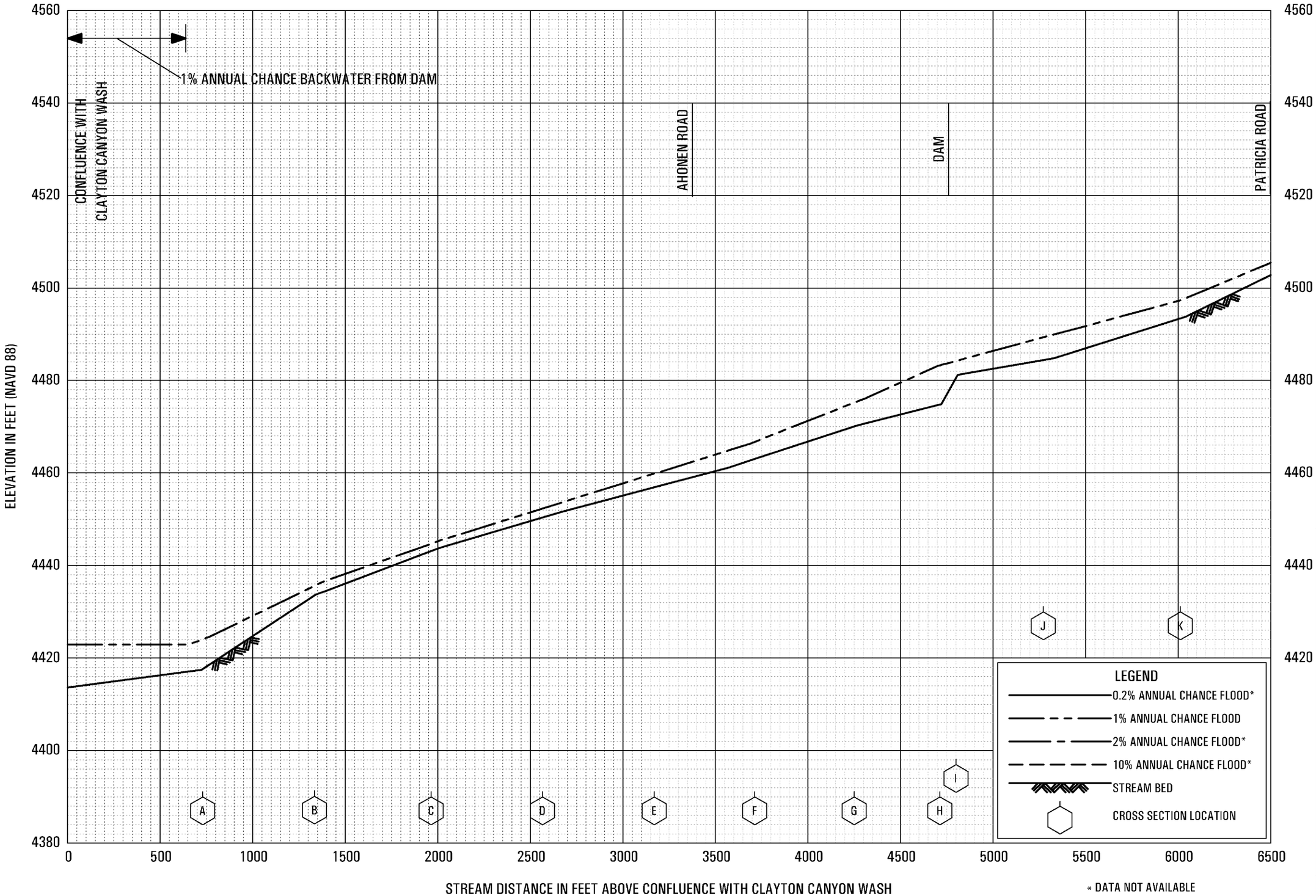

FLOOD PROFILES

DRY WELL WASH

FEDERAL EMERGENCY MANAGEMENT AGENCY

YAVAPAI COUNTY, AZ

AND INCORPORATED AREAS

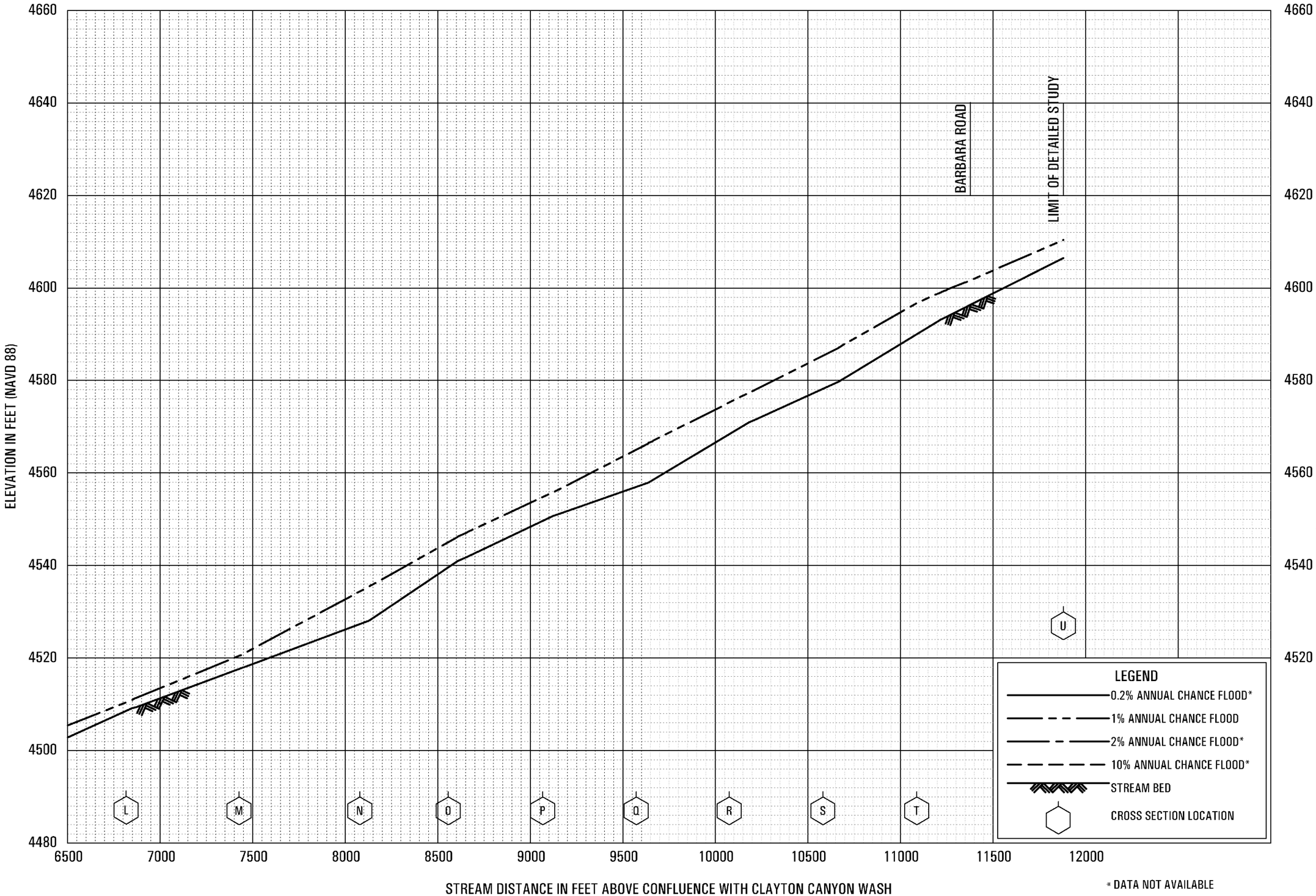

FLOOD PROFILES

DRY WELL WASH

FEDERAL EMERGENCY MANAGEMENT AGENCY

YAVAPAI COUNTY, AZ

AND INCORPORATED AREAS

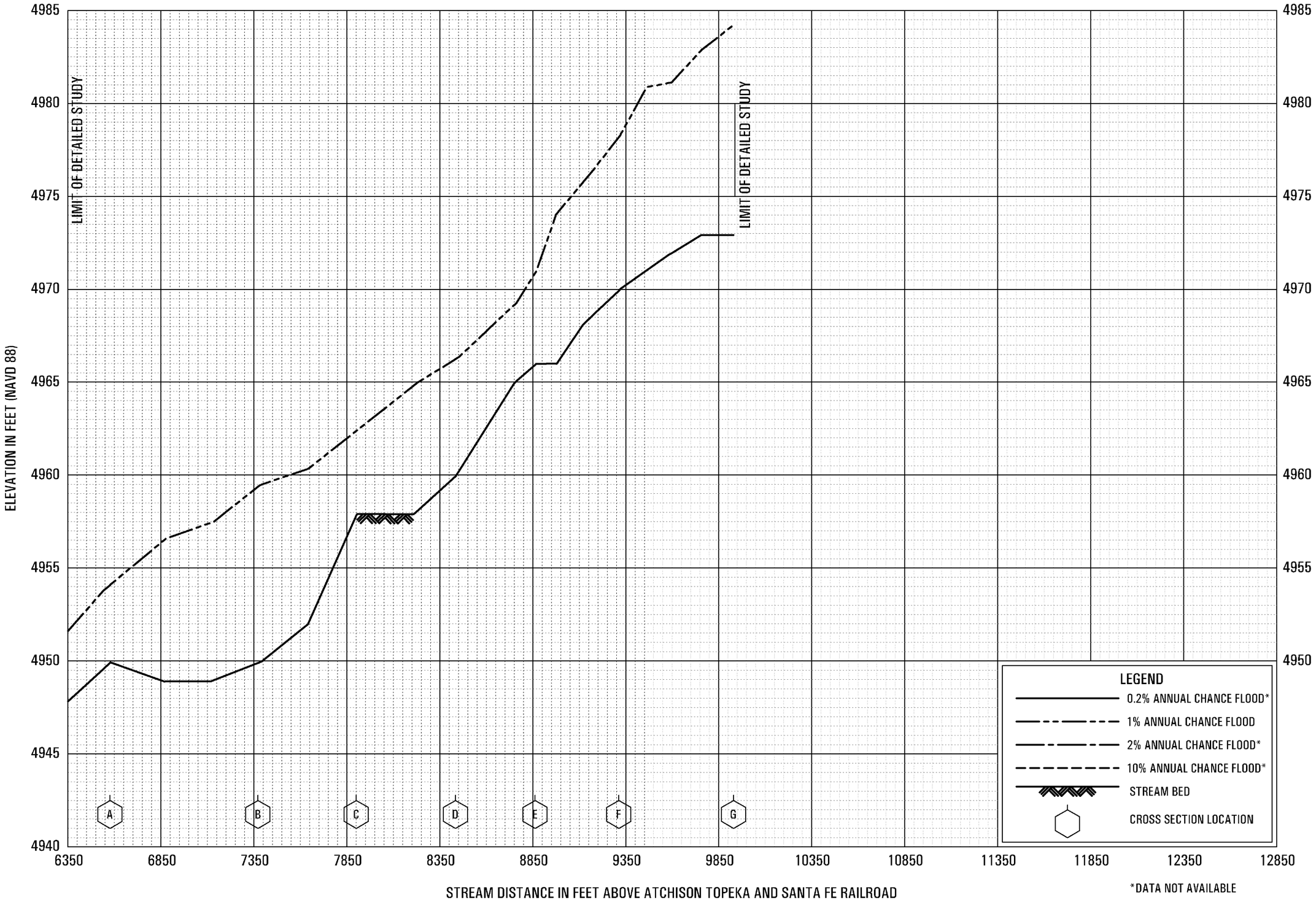

FLOOD PROFILES

GRANITE CREEK

FEDERAL EMERGENCY MANAGEMENT AGENCY

YAVAPAI COUNTY, AZ

AND INCORPORATED AREAS

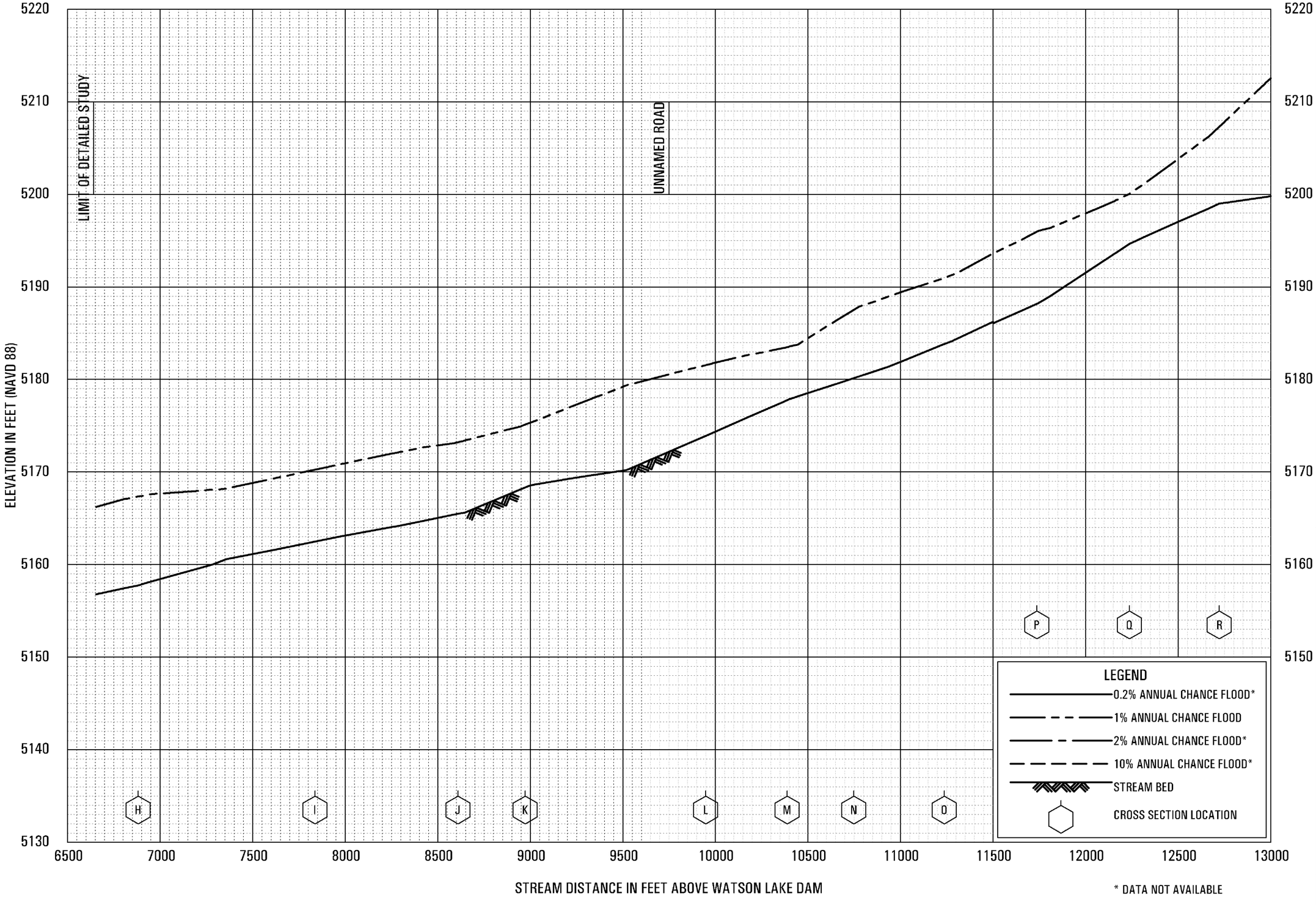

FLOOD PROFILES

GRANITE CREEK

FEDERAL EMERGENCY MANAGEMENT AGENCY

YAVAPAI COUNTY, AZ

AND INCORPORATED AREAS

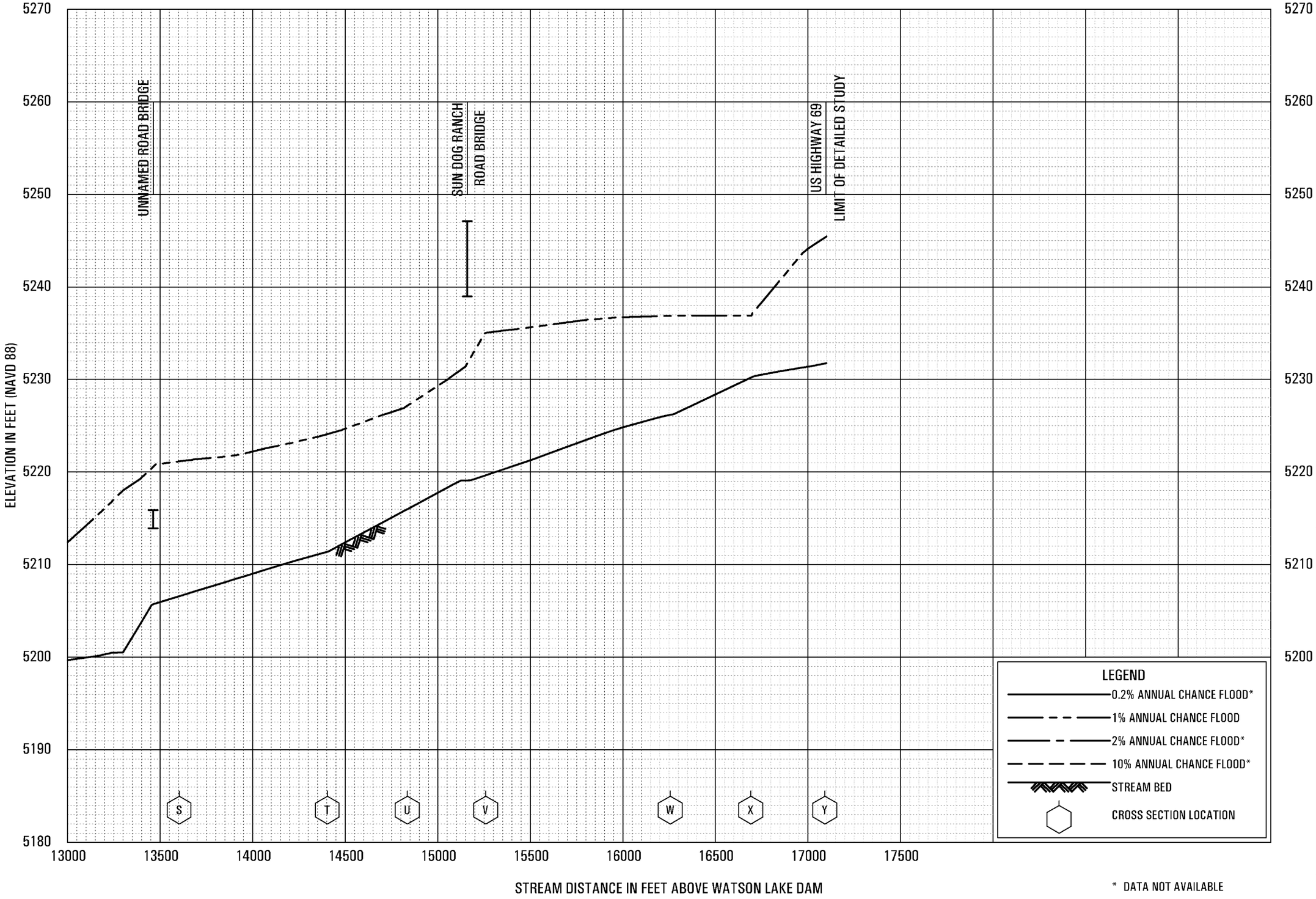

FLOOD PROFILES

GRANITE CREEK

FEDERAL EMERGENCY MANAGEMENT AGENCY

YAVAPAI COUNTY, AZ

AND INCORPORATED AREAS

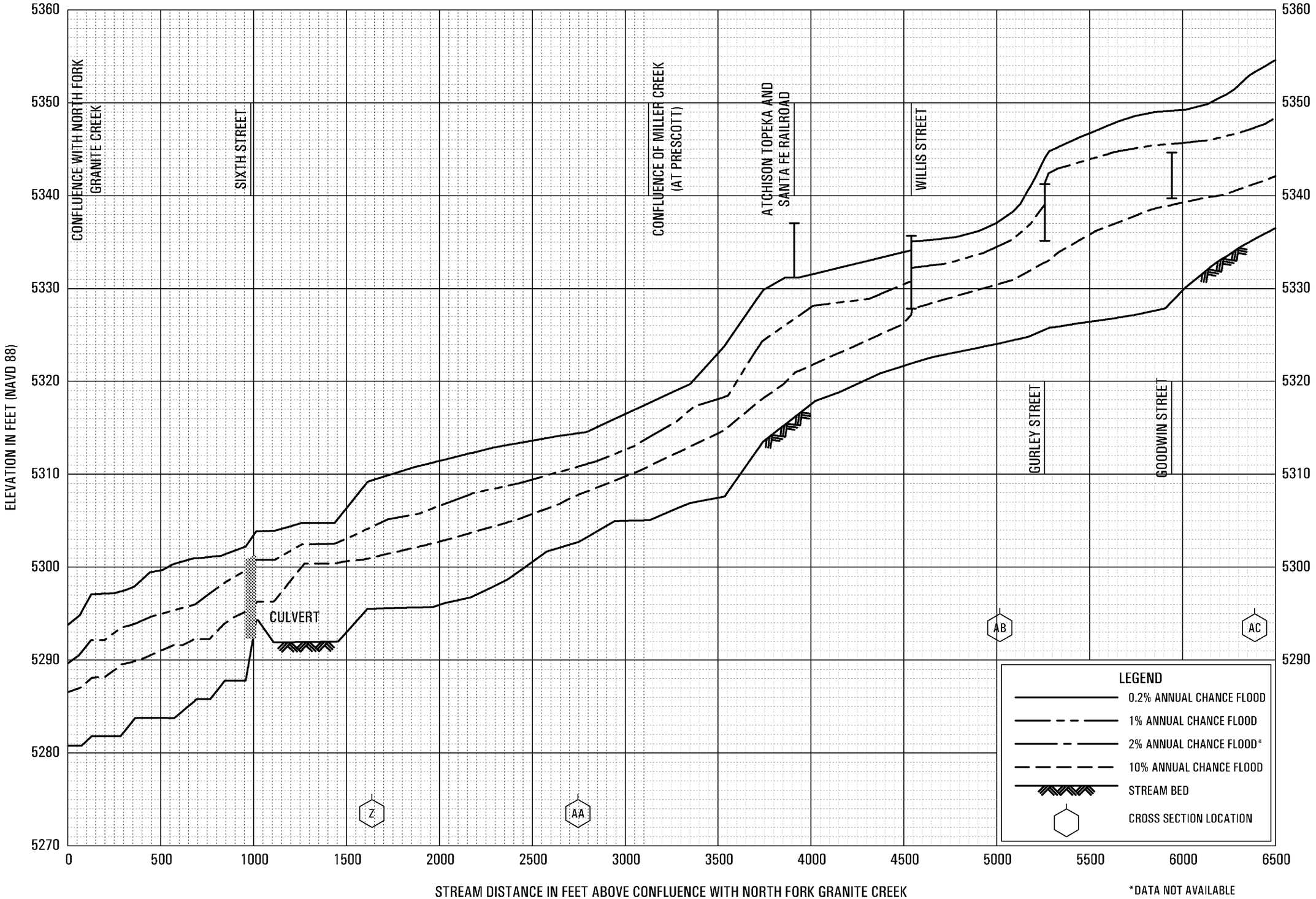

FLOOD PROFILES

GRANITE CREEK

FEDERAL EMERGENCY MANAGEMENT AGENCY

YAVAPAI COUNTY, AZ

AND INCORPORATED AREAS

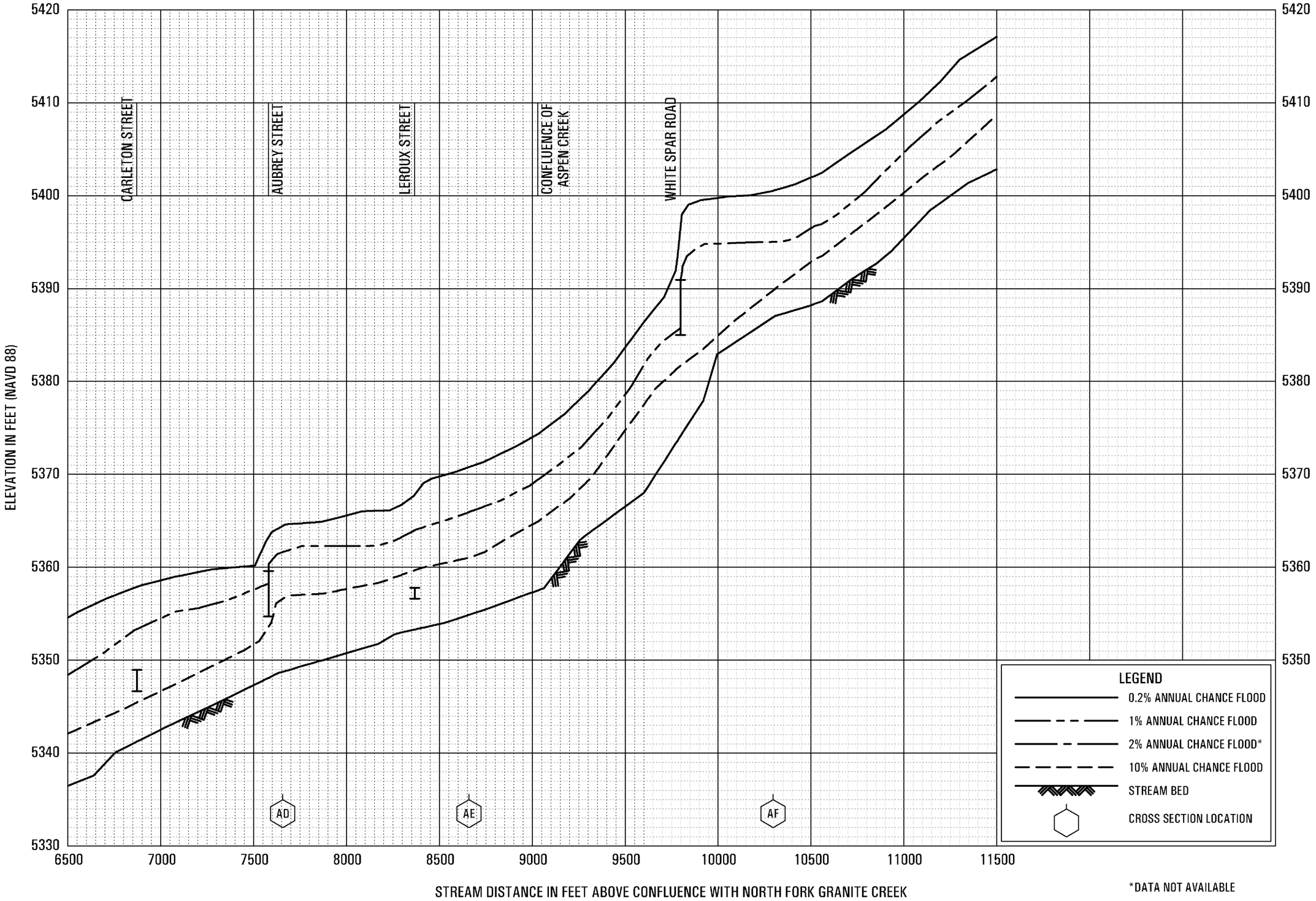

FLOOD PROFILES

GRANITE CREEK

FEDERAL EMERGENCY MANAGEMENT AGENCY

YAVAPAI COUNTY, AZ

AND INCORPORATED AREAS

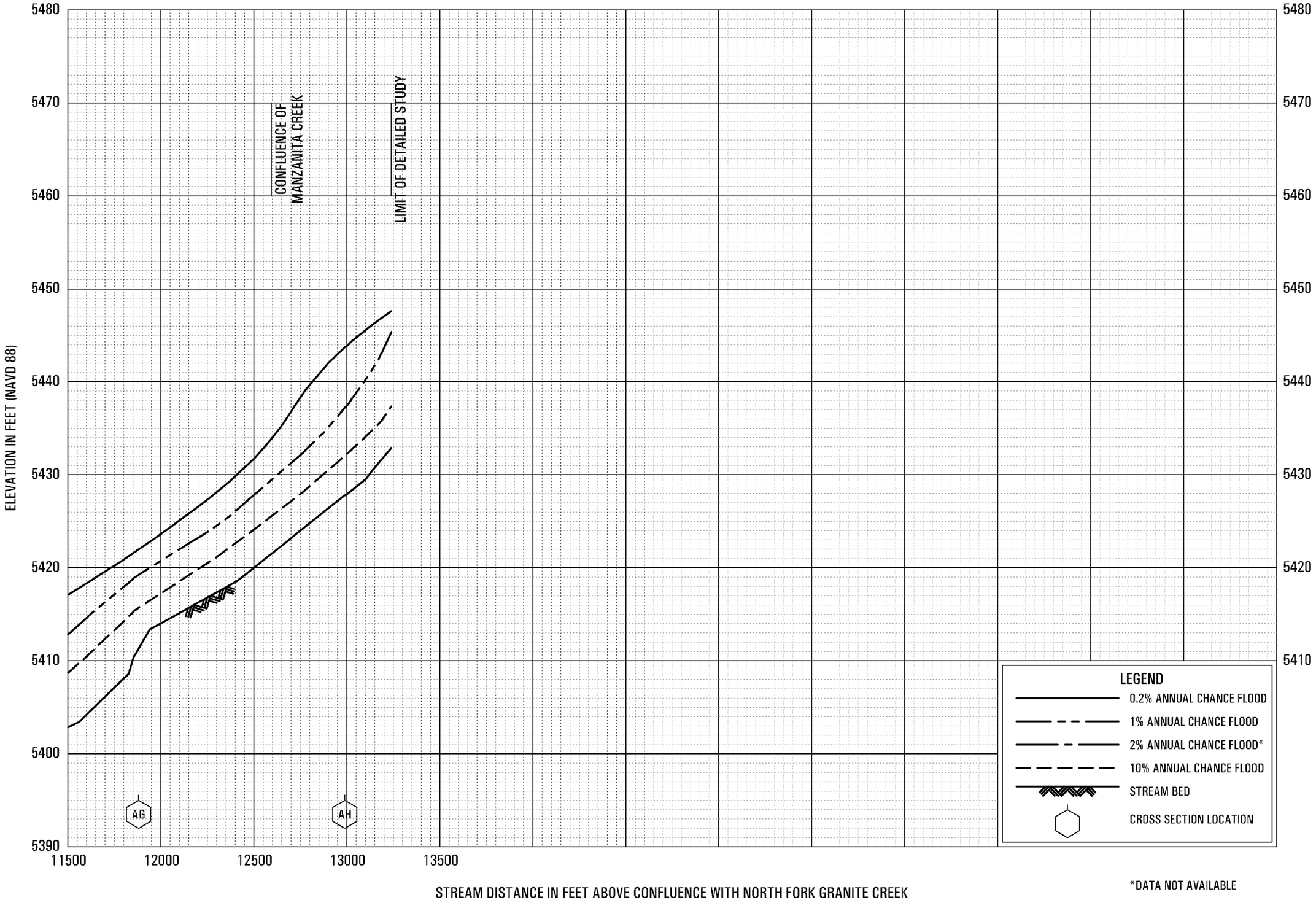

FLOOD PROFILES

GRANITE CREEK

FEDERAL EMERGENCY MANAGEMENT AGENCY

YAVAPAI COUNTY, AZ

AND INCORPORATED AREAS

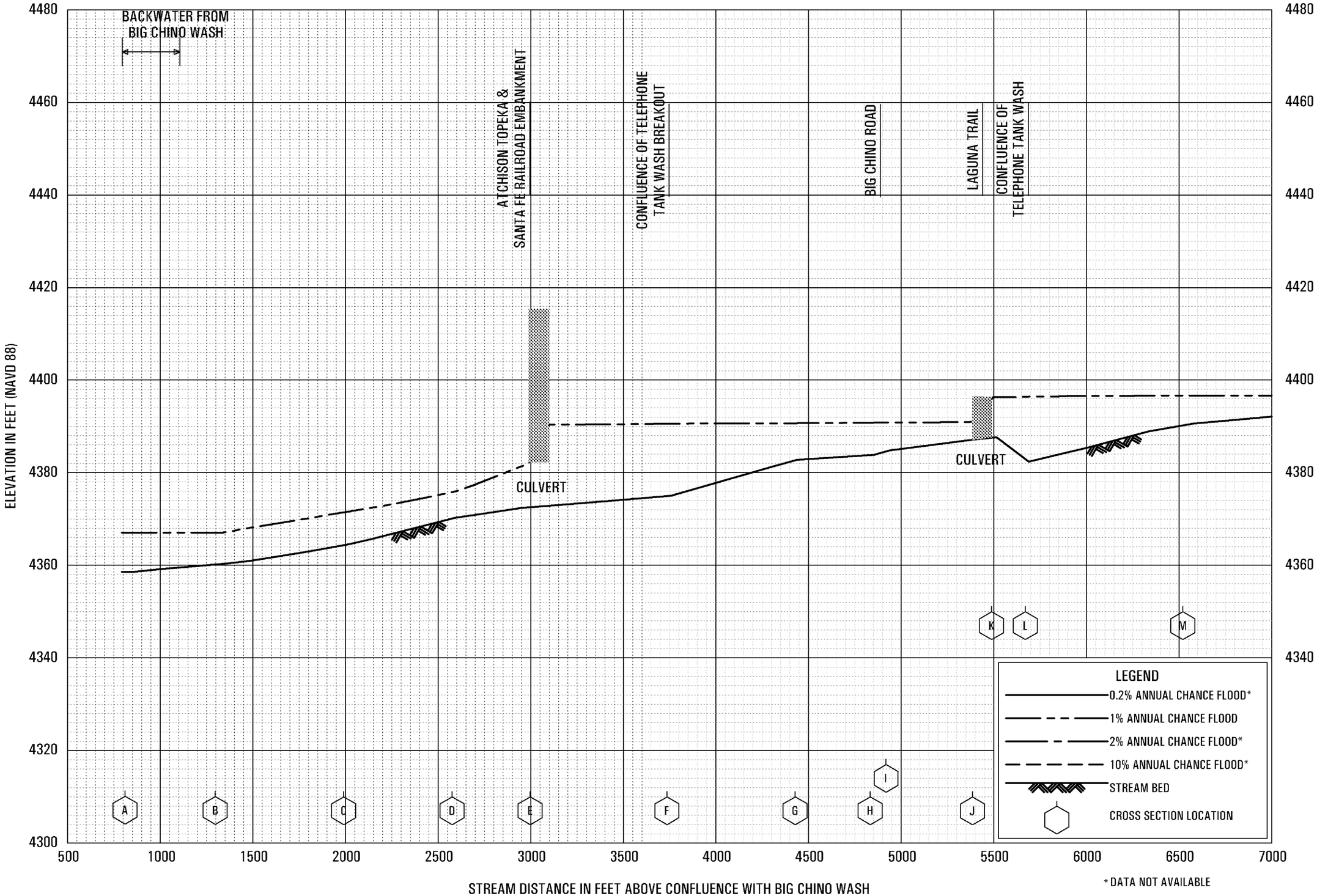

FLOOD PROFILES

GREEN WASH

FEDERAL EMERGENCY MANAGEMENT AGENCY

YAVAPAI COUNTY, AZ

AND INCORPORATED AREAS

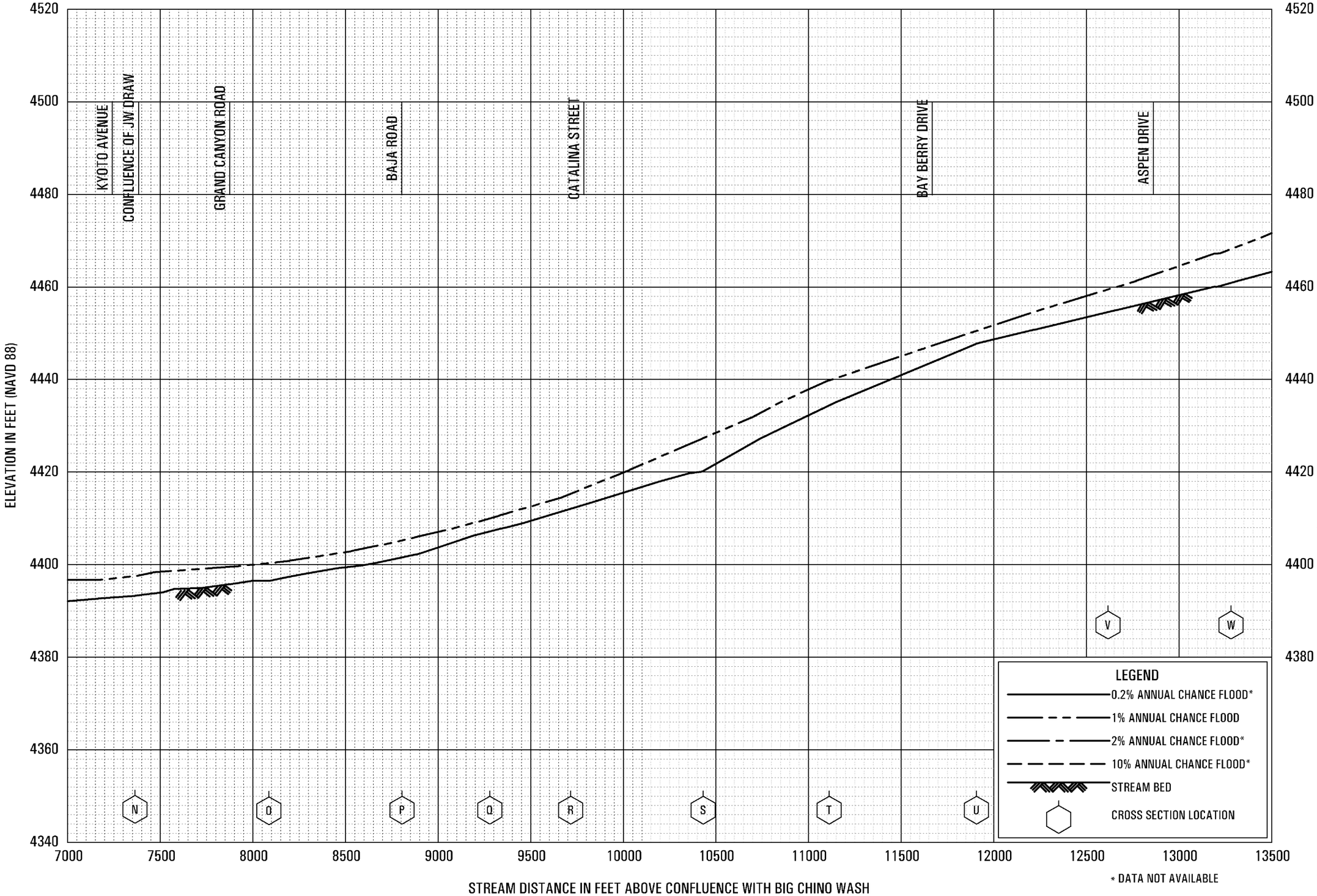

FLOOD PROFILES

GREEN WASH

FEDERAL EMERGENCY MANAGEMENT AGENCY

YAVAPAI COUNTY, AZ

AND INCORPORATED AREAS

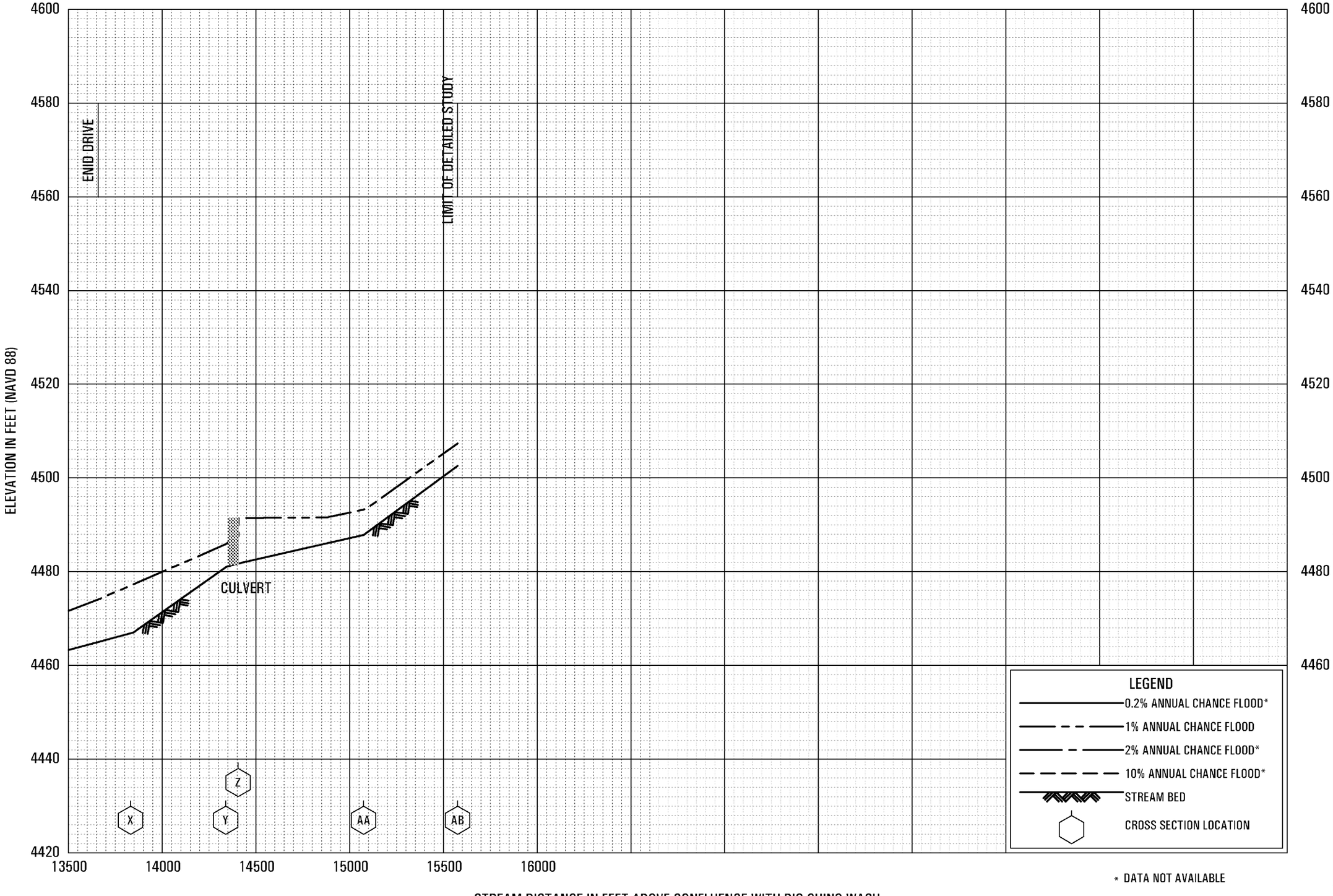

FLOOD PROFILES

GREEN WASH

FEDERAL EMERGENCY MANAGEMENT AGENCY

YAVAPAI COUNTY, AZ

AND INCORPORATED AREAS

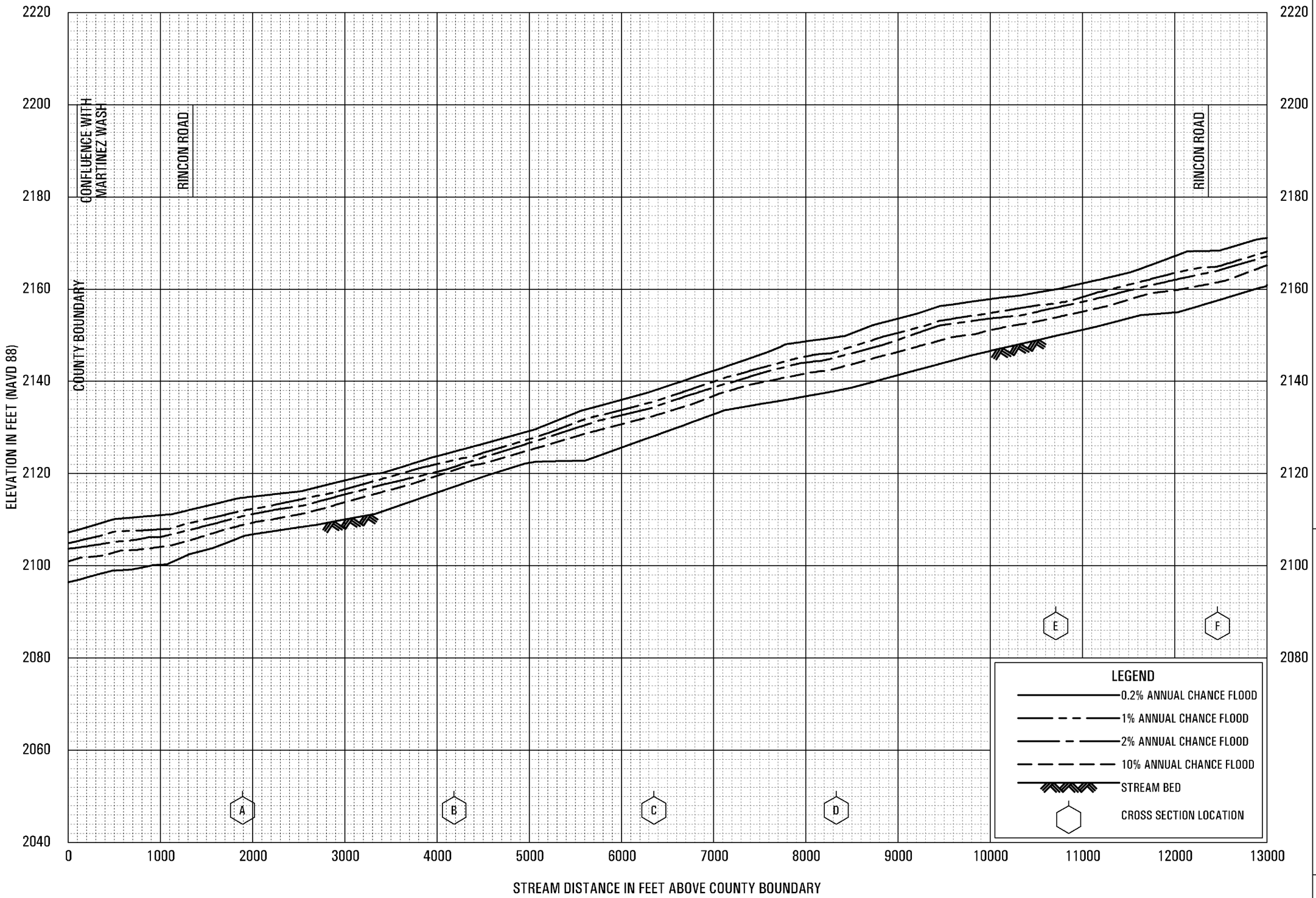

FLOOD PROFILES

HASSAYAMPA RIVER

FEDERAL EMERGENCY MANAGEMENT AGENCY

YAVAPAI COUNTY, AZ

AND INCORPORATED AREAS

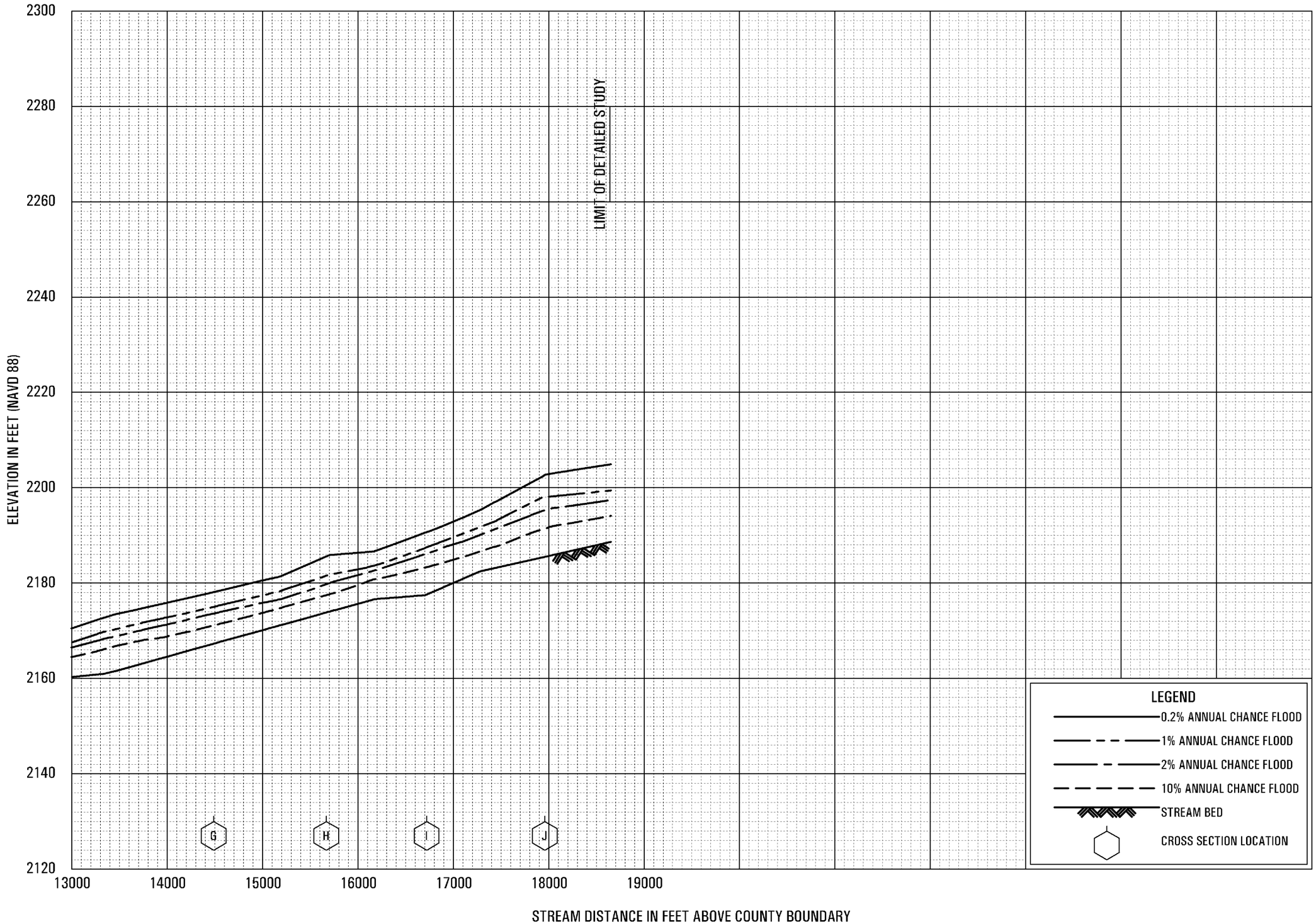

FLOOD PROFILES

HASSAYAMPA RIVER

FEDERAL EMERGENCY MANAGEMENT AGENCY

YAVAPAI COUNTY, AZ

AND INCORPORATED AREAS

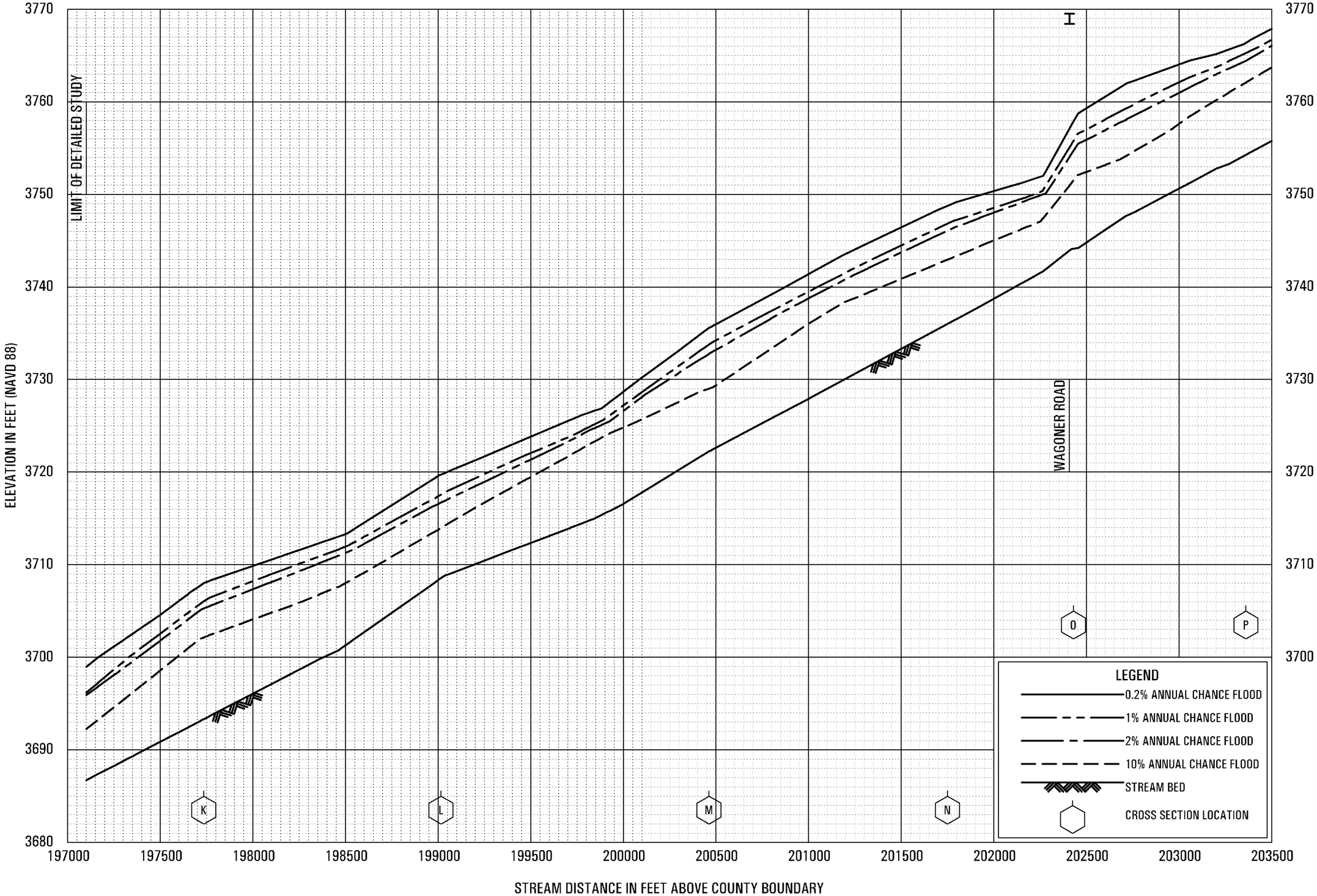

FLOOD PROFILES

HASSAYAMPA RIVER

FEDERAL EMERGENCY MANAGEMENT AGENCY

YAVAPAI COUNTY, AZ

AND INCORPORATED AREAS

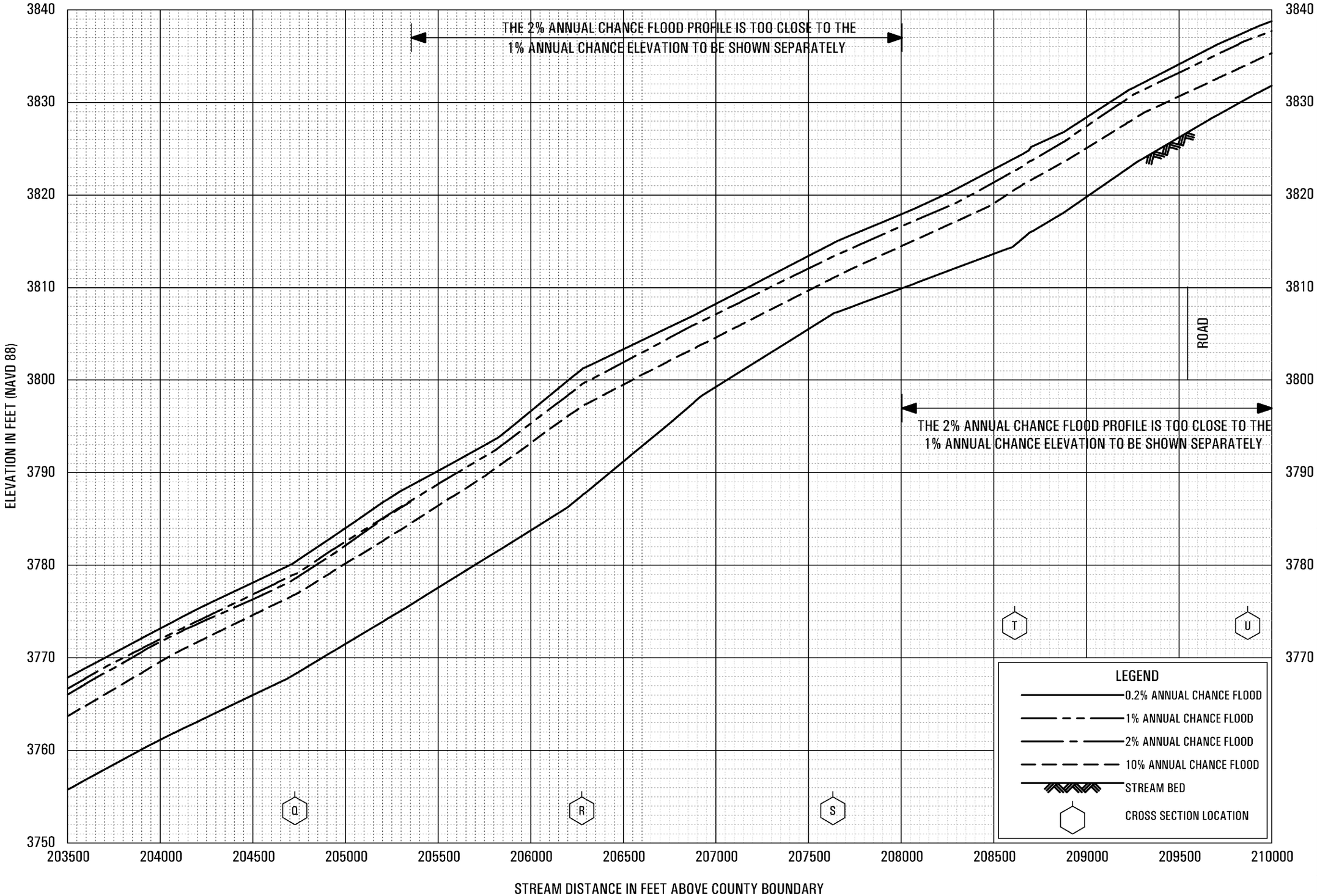

FLOOD PROFILES

HASSAYAMPA RIVER

FEDERAL EMERGENCY MANAGEMENT AGENCY

YAVAPAI COUNTY, AZ

AND INCORPORATED AREAS

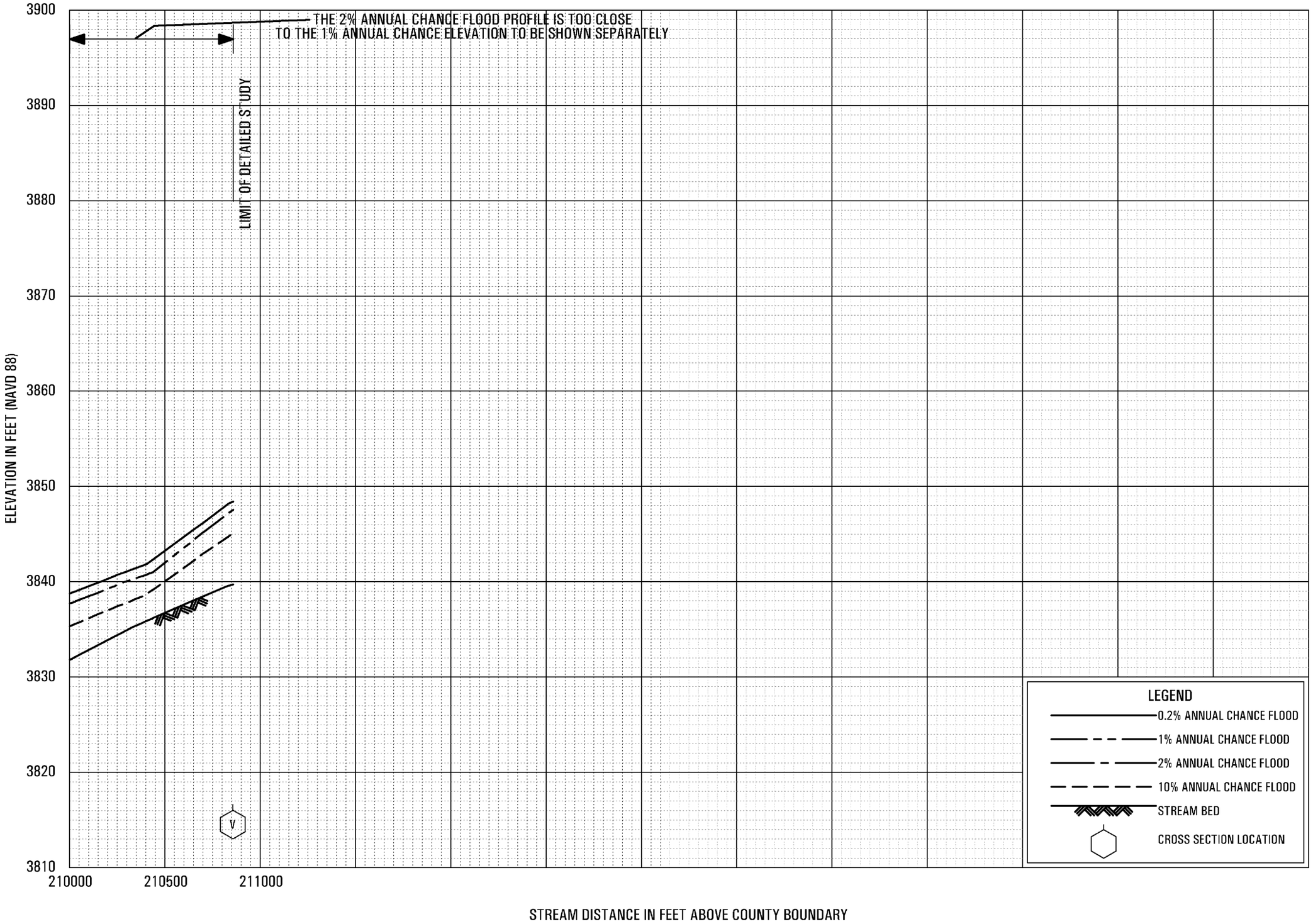

FLOOD PROFILES

HASSAYAMPA RIVER

FEDERAL EMERGENCY MANAGEMENT AGENCY

YAVAPAI COUNTY, AZ

AND INCORPORATED AREAS

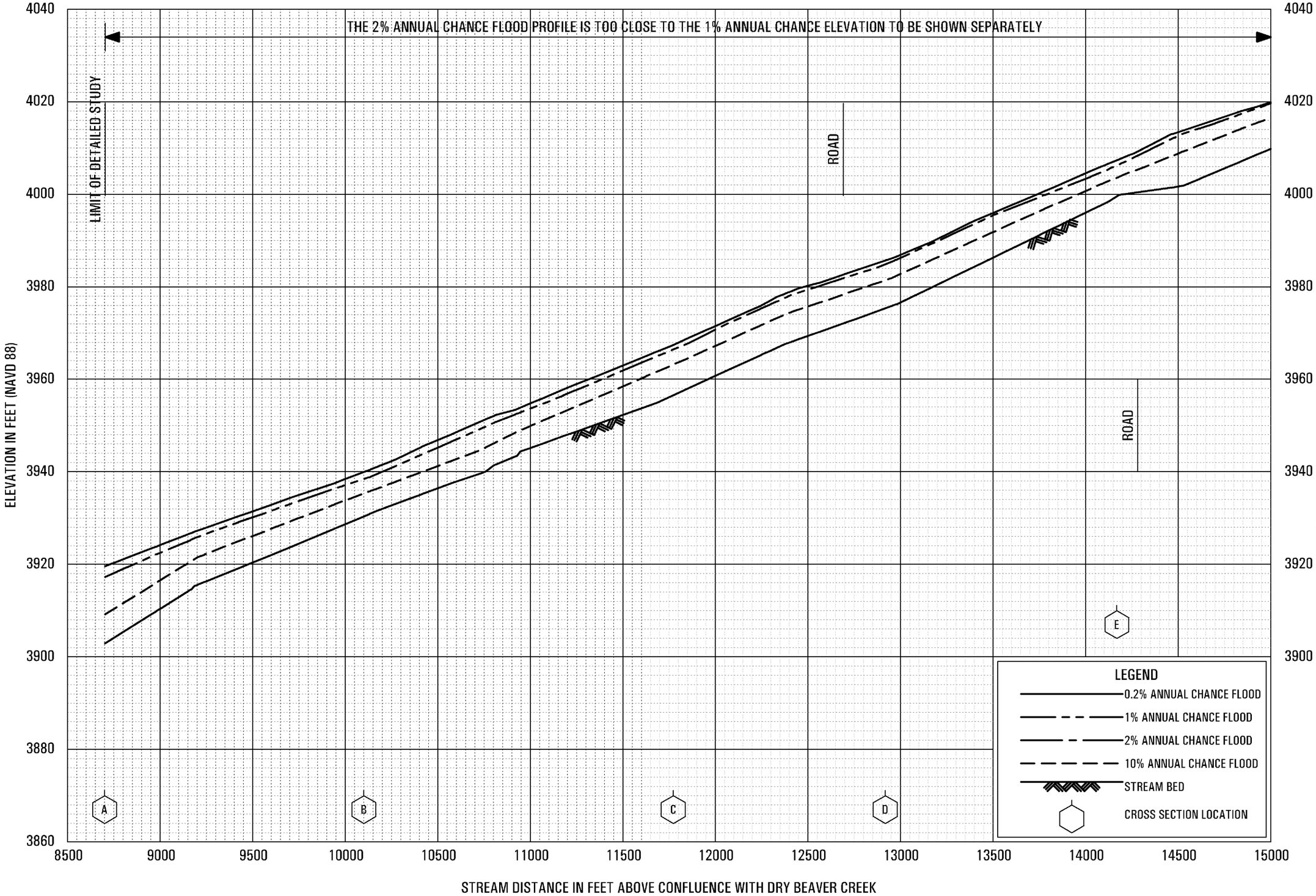

FLOOD PROFILES

JACKS CANYON

FEDERAL EMERGENCY MANAGEMENT AGENCY

YAVAPAI COUNTY, AZ

AND INCORPORATED AREAS

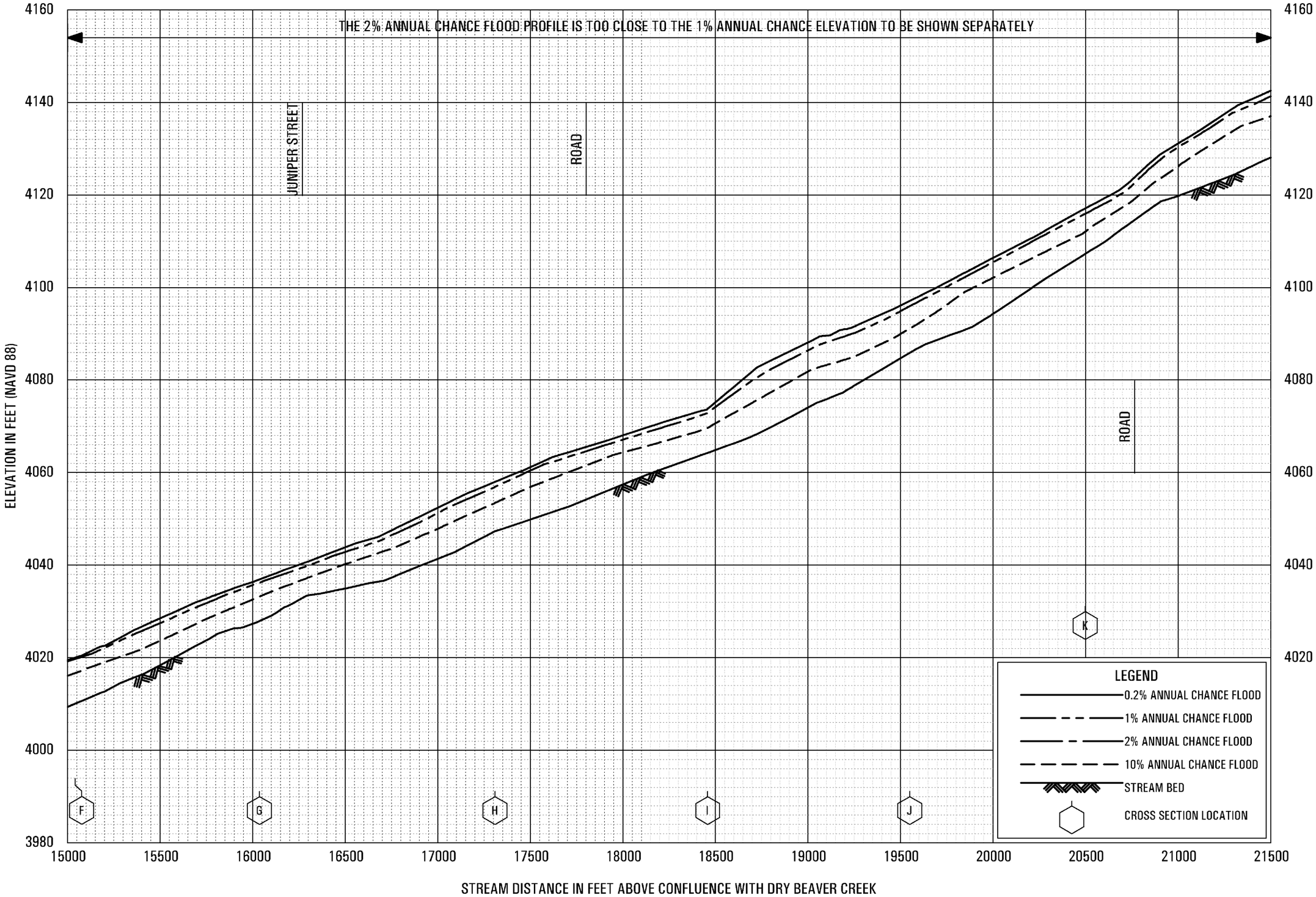

FLOOD PROFILES

JACKS CANYON

FEDERAL EMERGENCY MANAGEMENT AGENCY

YAVAPAI COUNTY, AZ

AND INCORPORATED AREAS

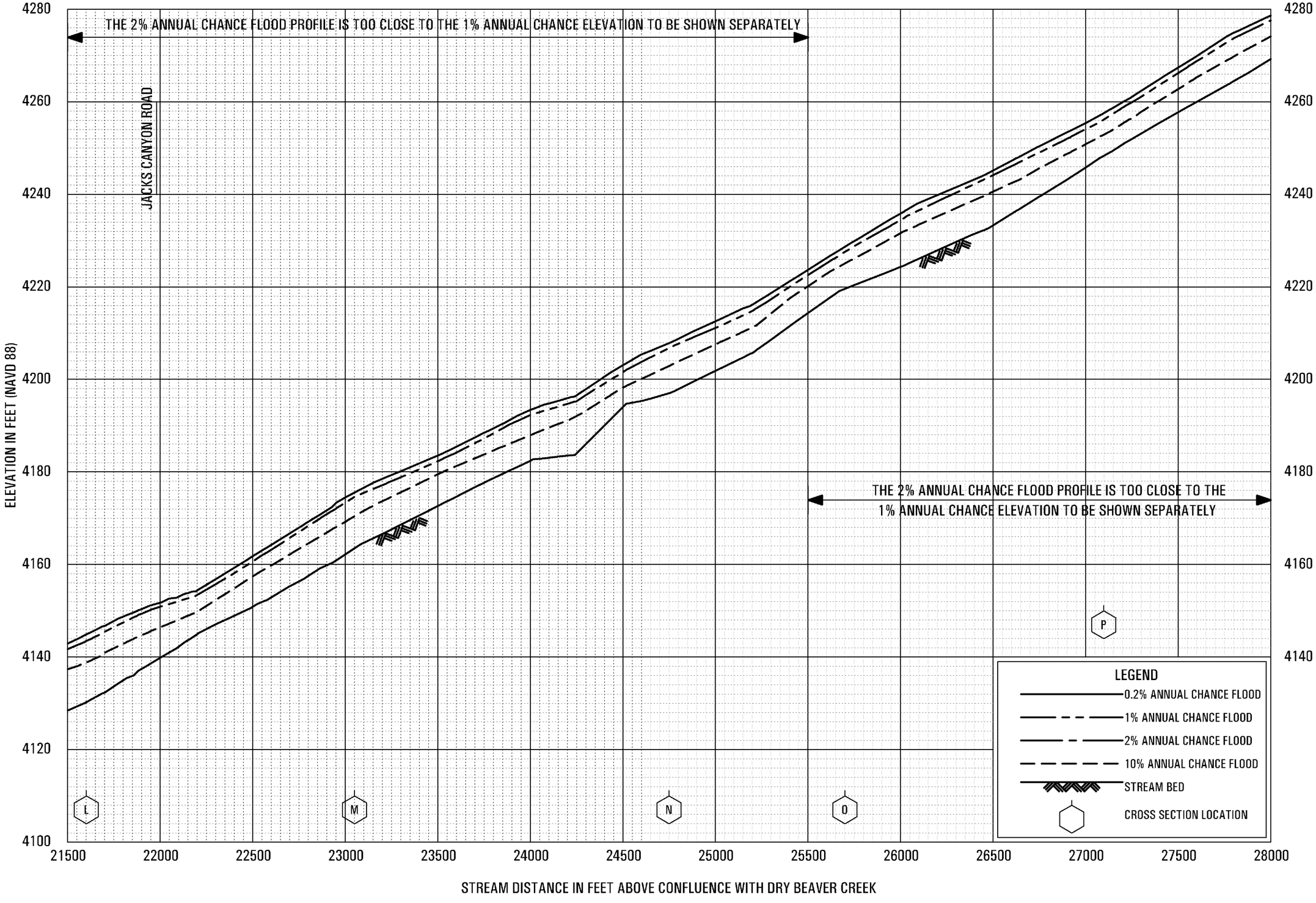

FLOOD PROFILES

JACKS CANYON

FEDERAL EMERGENCY MANAGEMENT AGENCY

YAVAPAI COUNTY, AZ

AND INCORPORATED AREAS

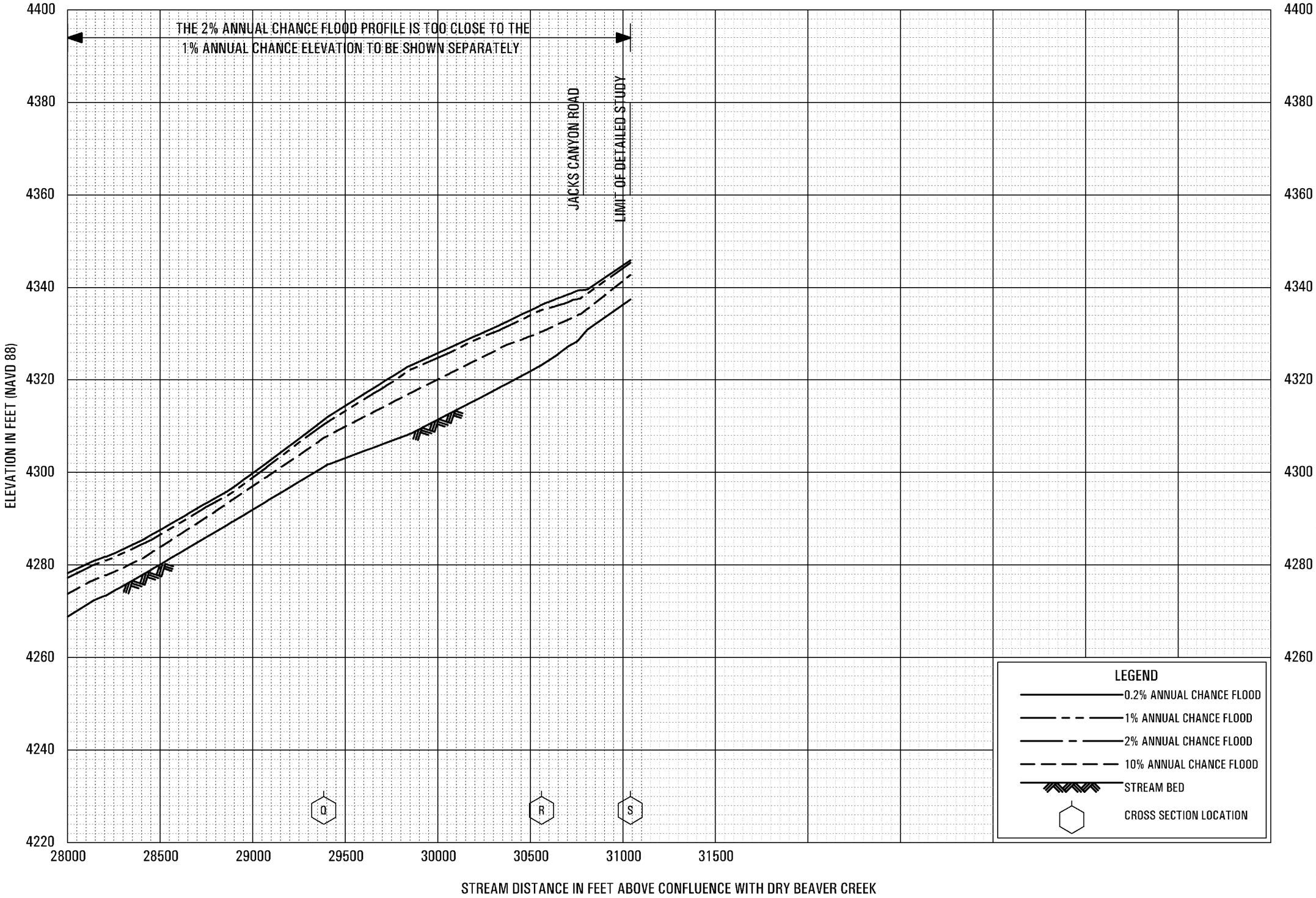

FLOOD PROFILES

JACKS CANYON

FEDERAL EMERGENCY MANAGEMENT AGENCY

YAVAPAI COUNTY, AZ

AND INCORPORATED AREAS

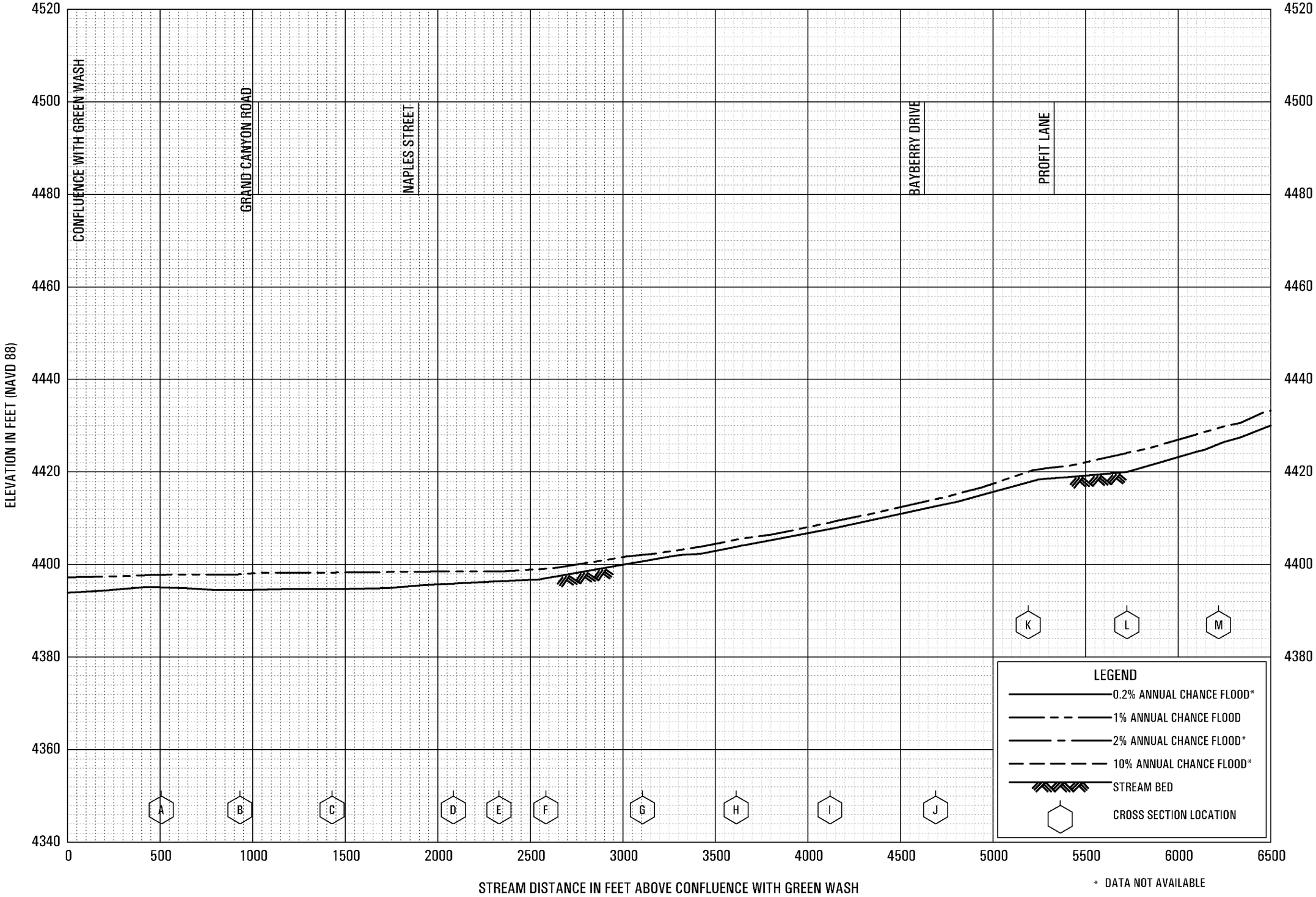

FLOOD PROFILES

J.W. DRAW

FEDERAL EMERGENCY MANAGEMENT AGENCY

YAVAPAI COUNTY, AZ

AND INCORPORATED AREAS

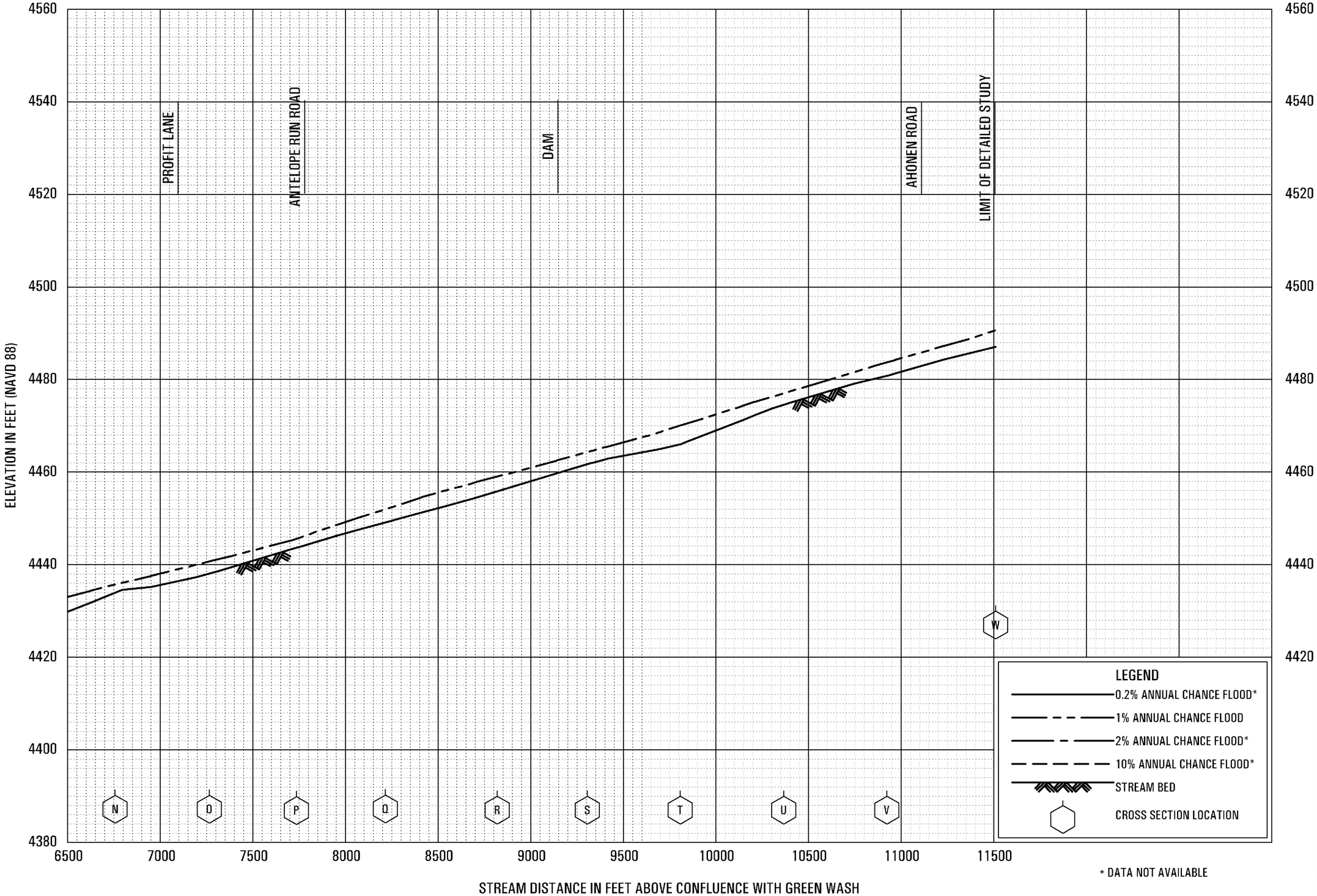

FLOOD PROFILES

J.W. DRAW

FEDERAL EMERGENCY MANAGEMENT AGENCY

YAVAPAI COUNTY, AZ

AND INCORPORATED AREAS

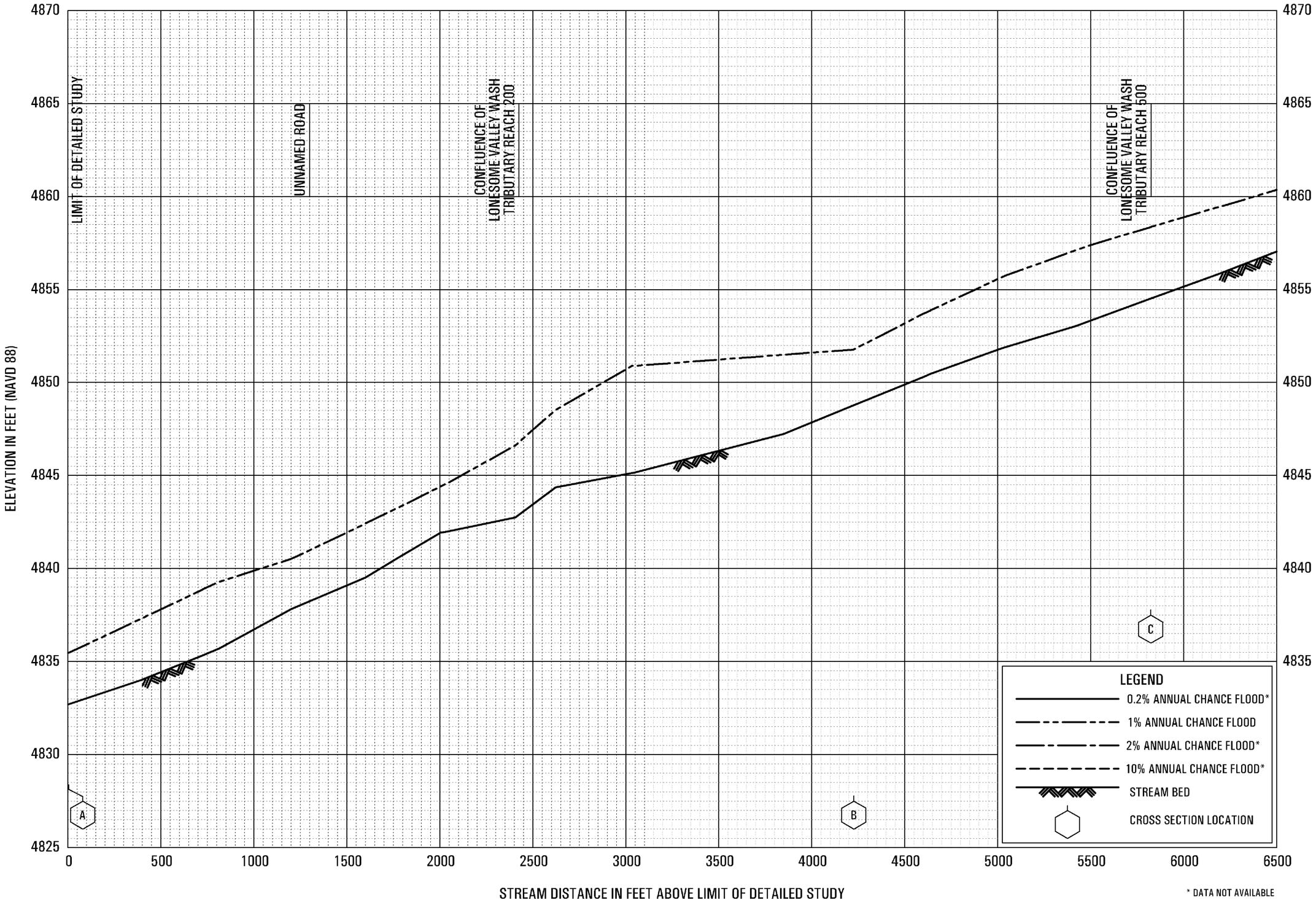

FLOOD PROFILES

LONESOME VALLEY WASH

FEDERAL EMERGENCY MANAGEMENT AGENCY

YAVAPAI COUNTY, AZ

AND INCORPORATED AREAS

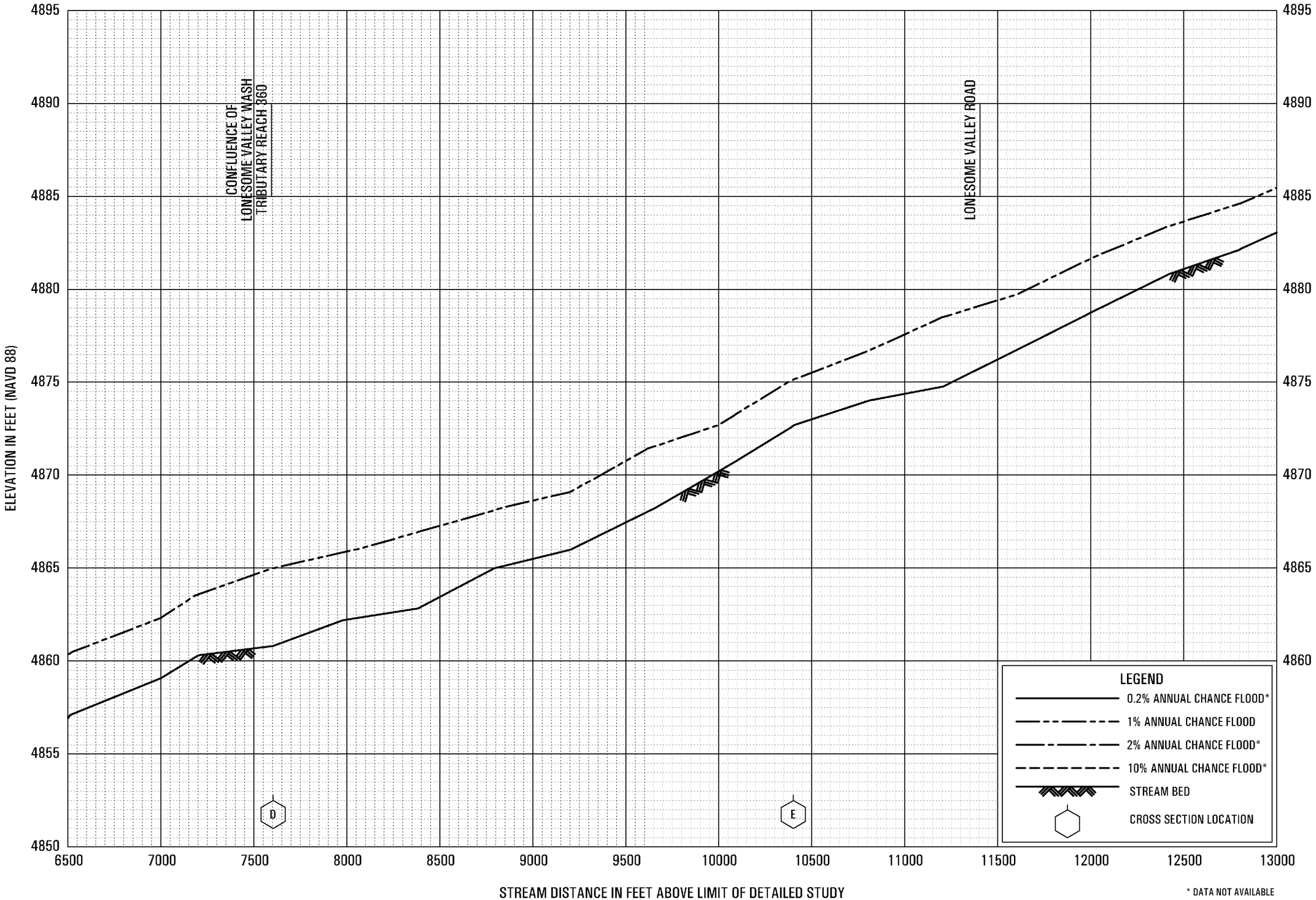

FLOOD PROFILES

LONESOME VALLEY WASH

FEDERAL EMERGENCY MANAGEMENT AGENCY

YAVAPAI COUNTY, AZ

AND INCORPORATED AREAS

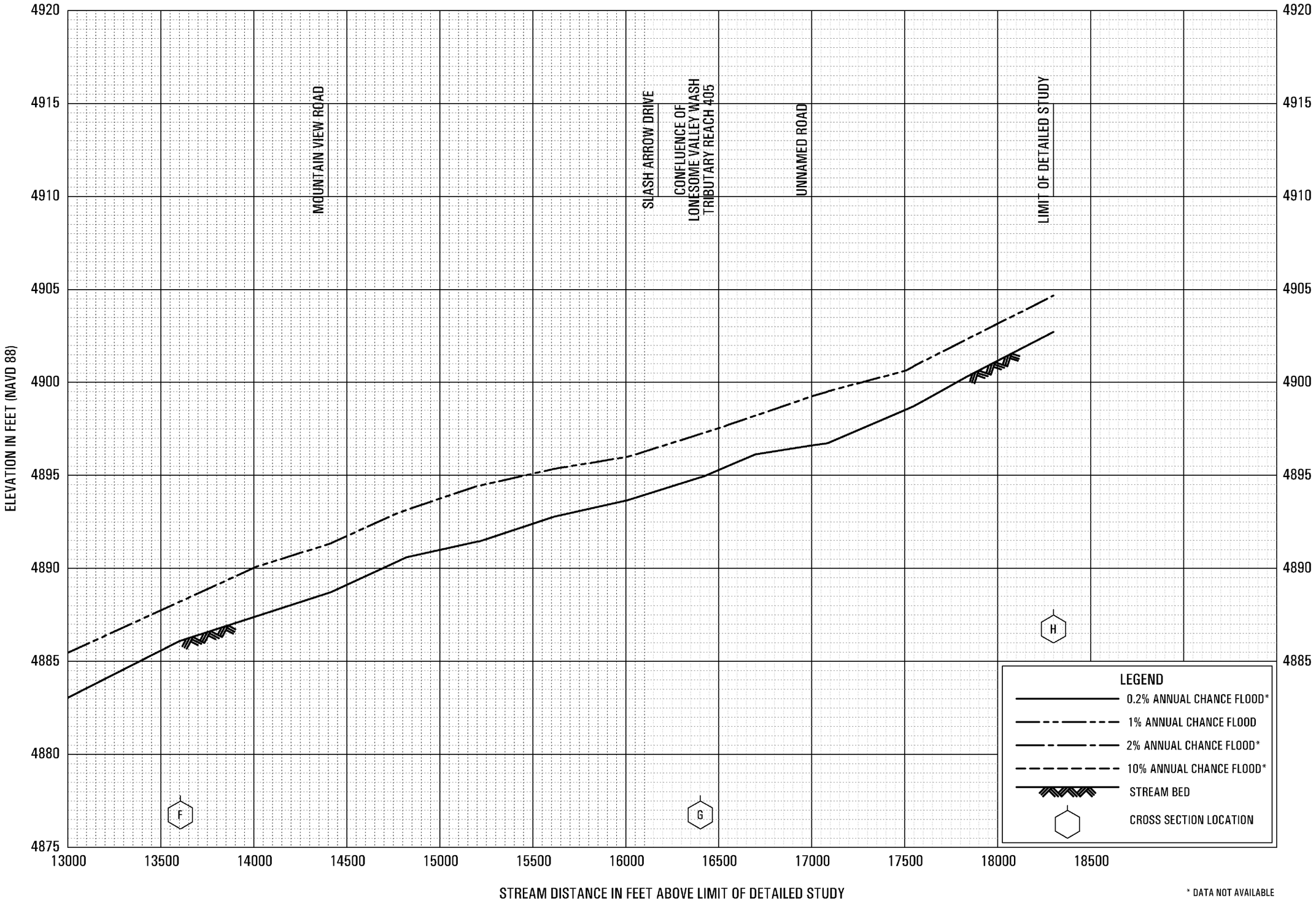

FLOOD PROFILES

LONESOME VALLEY WASH

FEDERAL EMERGENCY MANAGEMENT AGENCY

YAVAPAI COUNTY, AZ

AND INCORPORATED AREAS

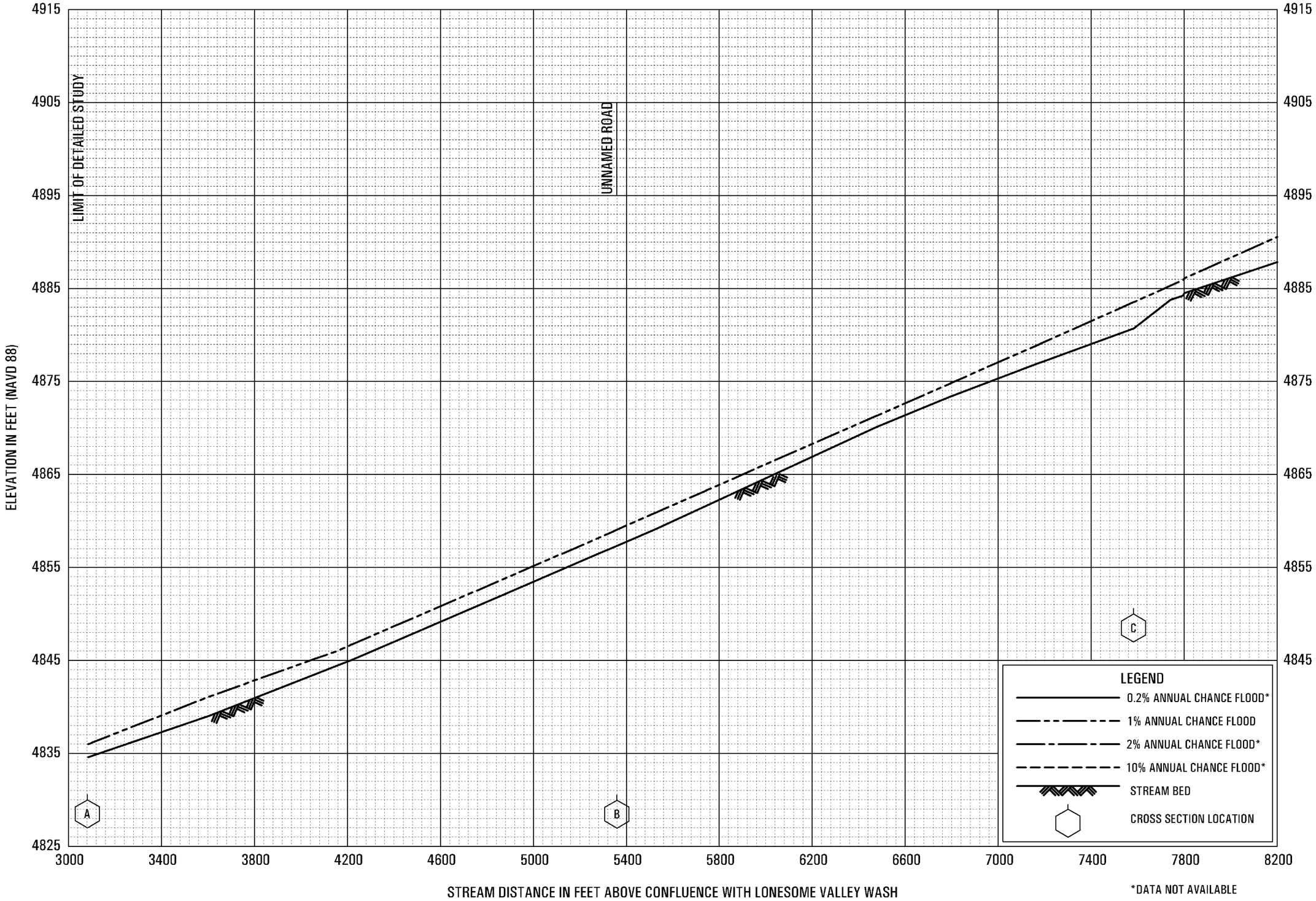

FLOOD PROFILES

LONESOME VALLEY WASH TRIBUTARY REACH 100

FEDERAL EMERGENCY MANAGEMENT AGENCY

YAVAPAI COUNTY, AZ

AND INCORPORATED AREAS

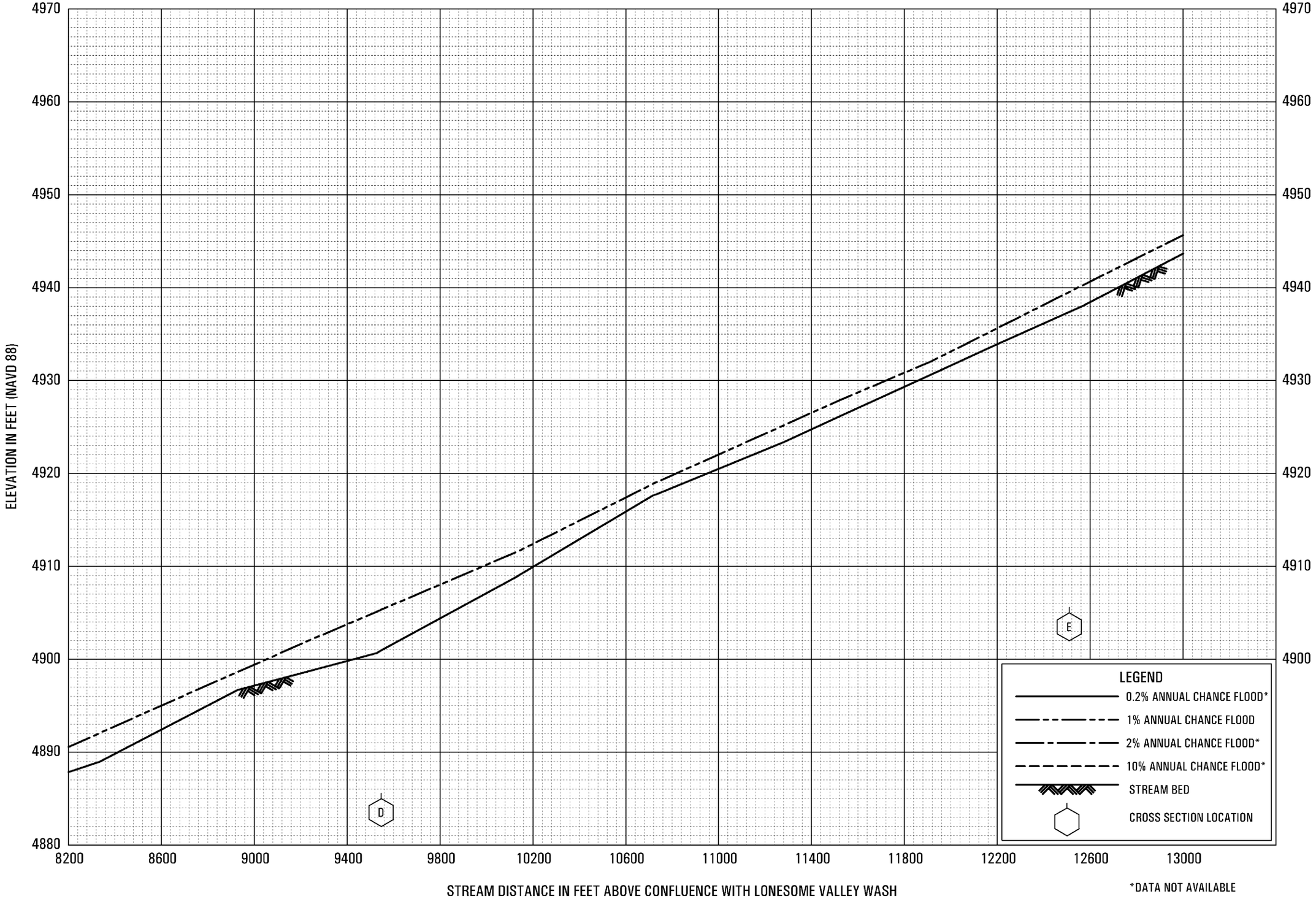

FLOOD PROFILES

LONESOME VALLEY WASH TRIBUTARY REACH 100

FEDERAL EMERGENCY MANAGEMENT AGENCY

YAVAPAI COUNTY, AZ

AND INCORPORATED AREAS

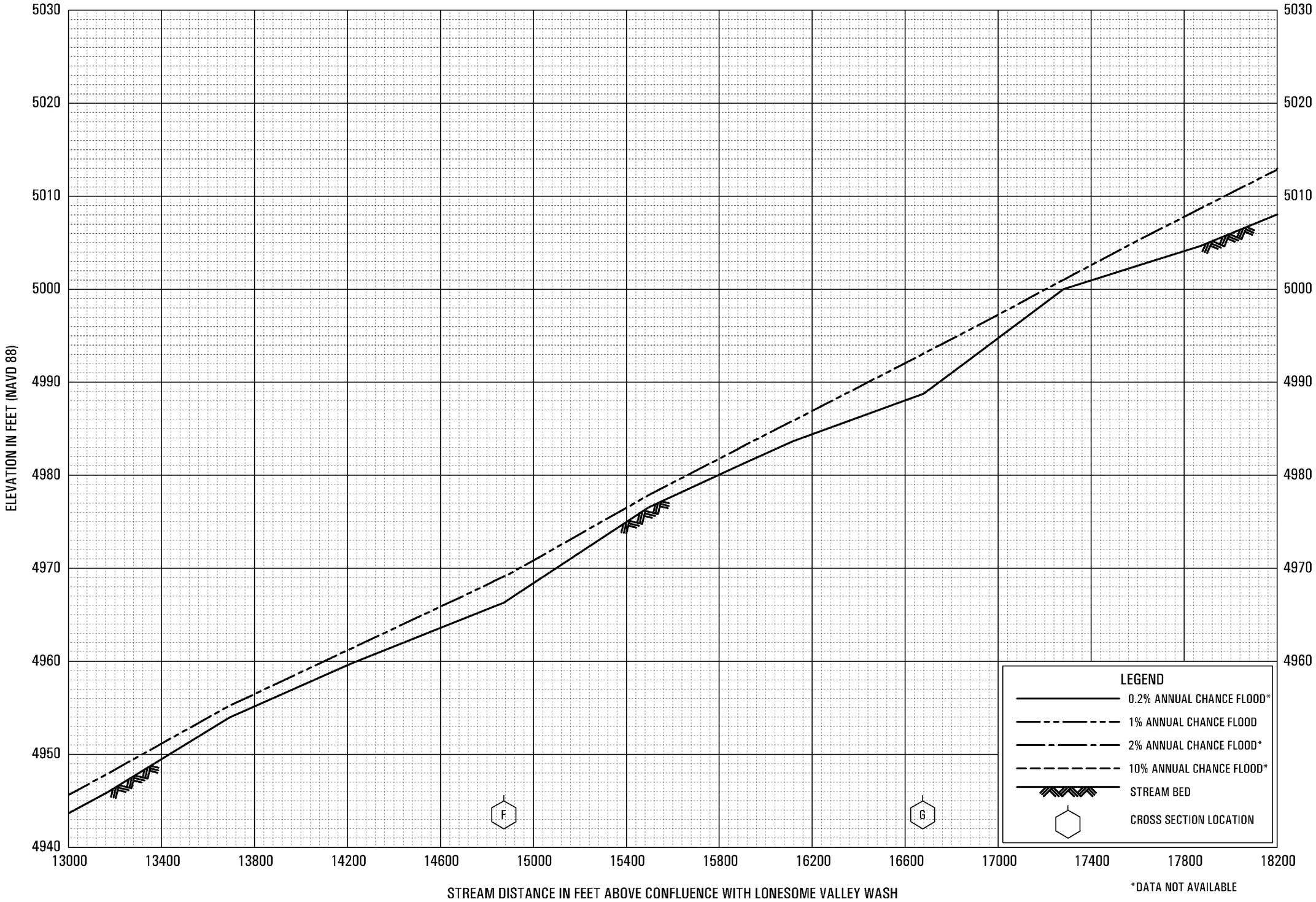

FLOOD PROFILES

LONESOME VALLEY WASH TRIBUTARY REACH 100

FEDERAL EMERGENCY MANAGEMENT AGENCY

YAVAPAI COUNTY, AZ

AND INCORPORATED AREAS

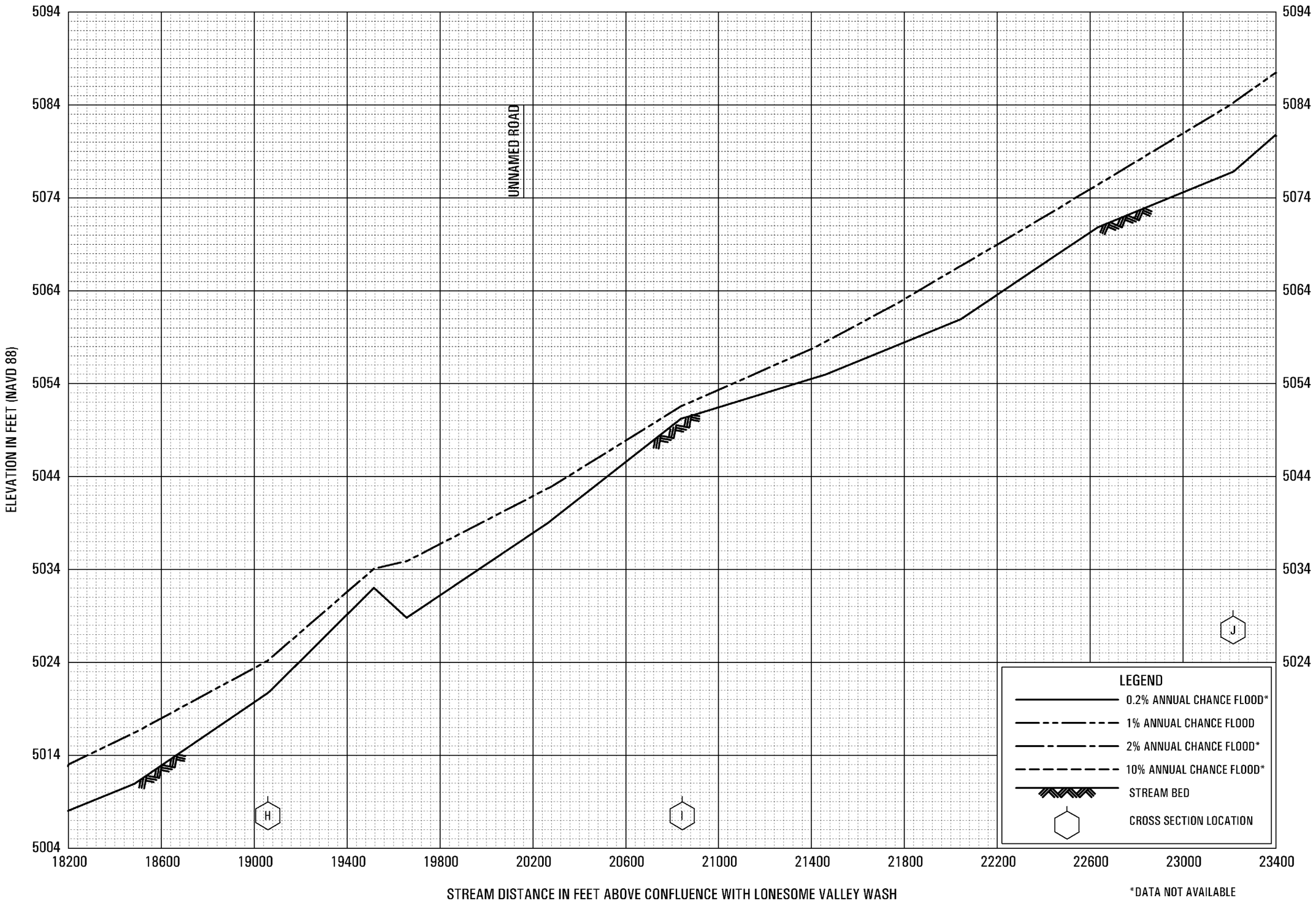

FLOOD PROFILES

LONESOME VALLEY WASH TRIBUTARY REACH 100

FEDERAL EMERGENCY MANAGEMENT AGENCY

YAVAPAI COUNTY, AZ

AND INCORPORATED AREAS

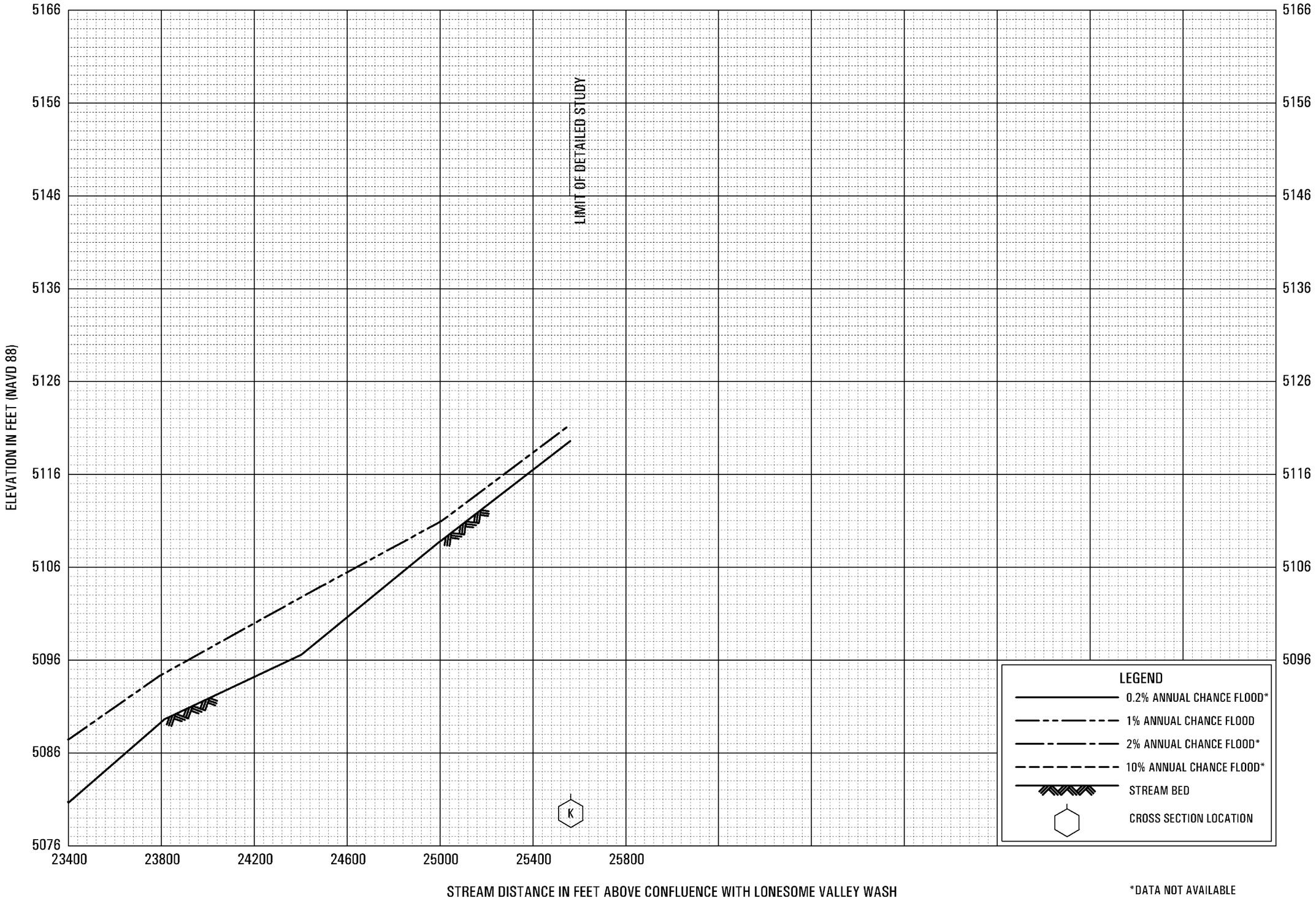

FLOOD PROFILES

LONESOME VALLEY WASH TRIBUTARY REACH 100

FEDERAL EMERGENCY MANAGEMENT AGENCY

YAVAPAI COUNTY, AZ

AND INCORPORATED AREAS

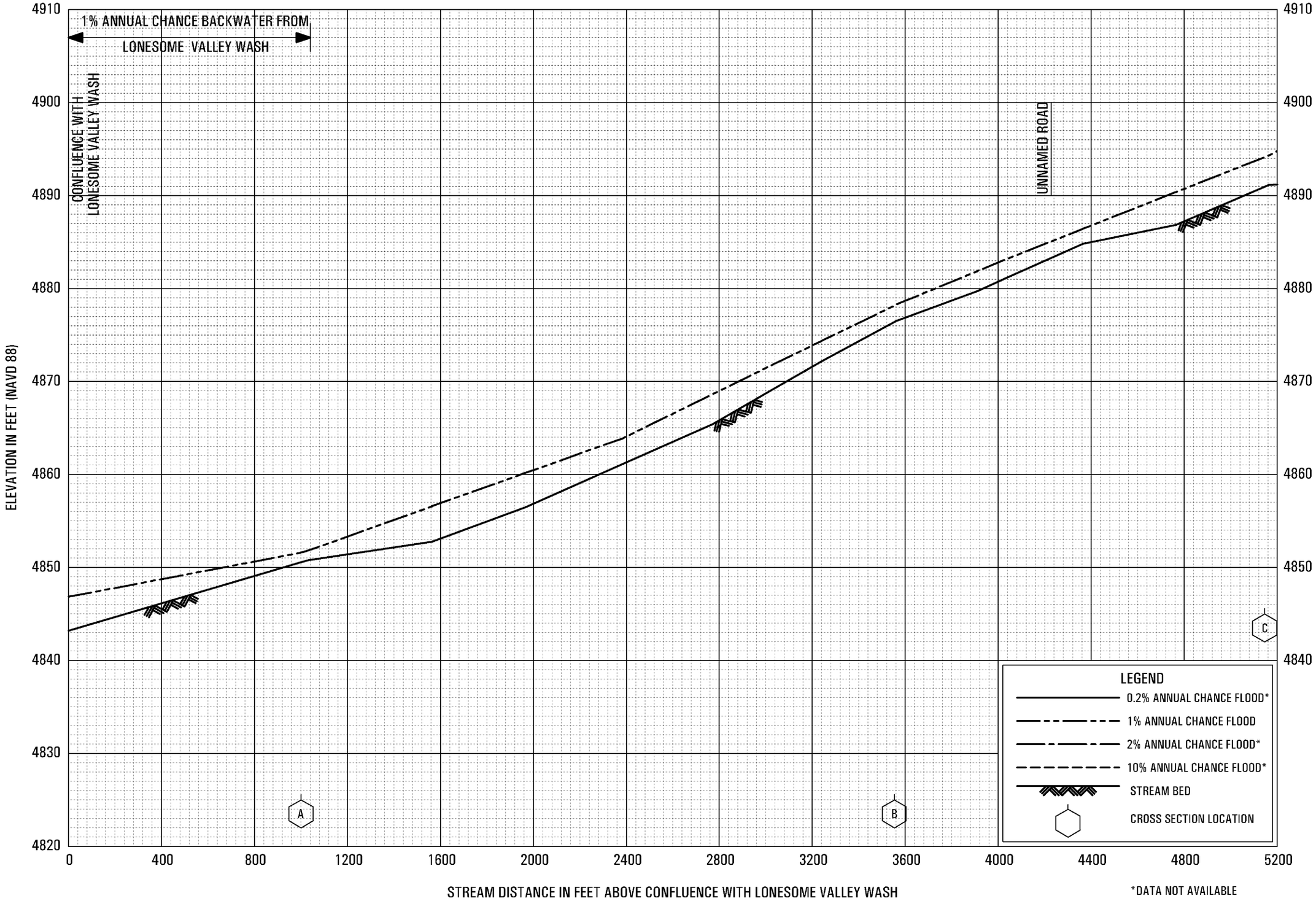

FLOOD PROFILES

LONESOME VALLEY WASH TRIBUTARY REACH 200

FEDERAL EMERGENCY MANAGEMENT AGENCY

YAVAPAI COUNTY, AZ

AND INCORPORATED AREAS

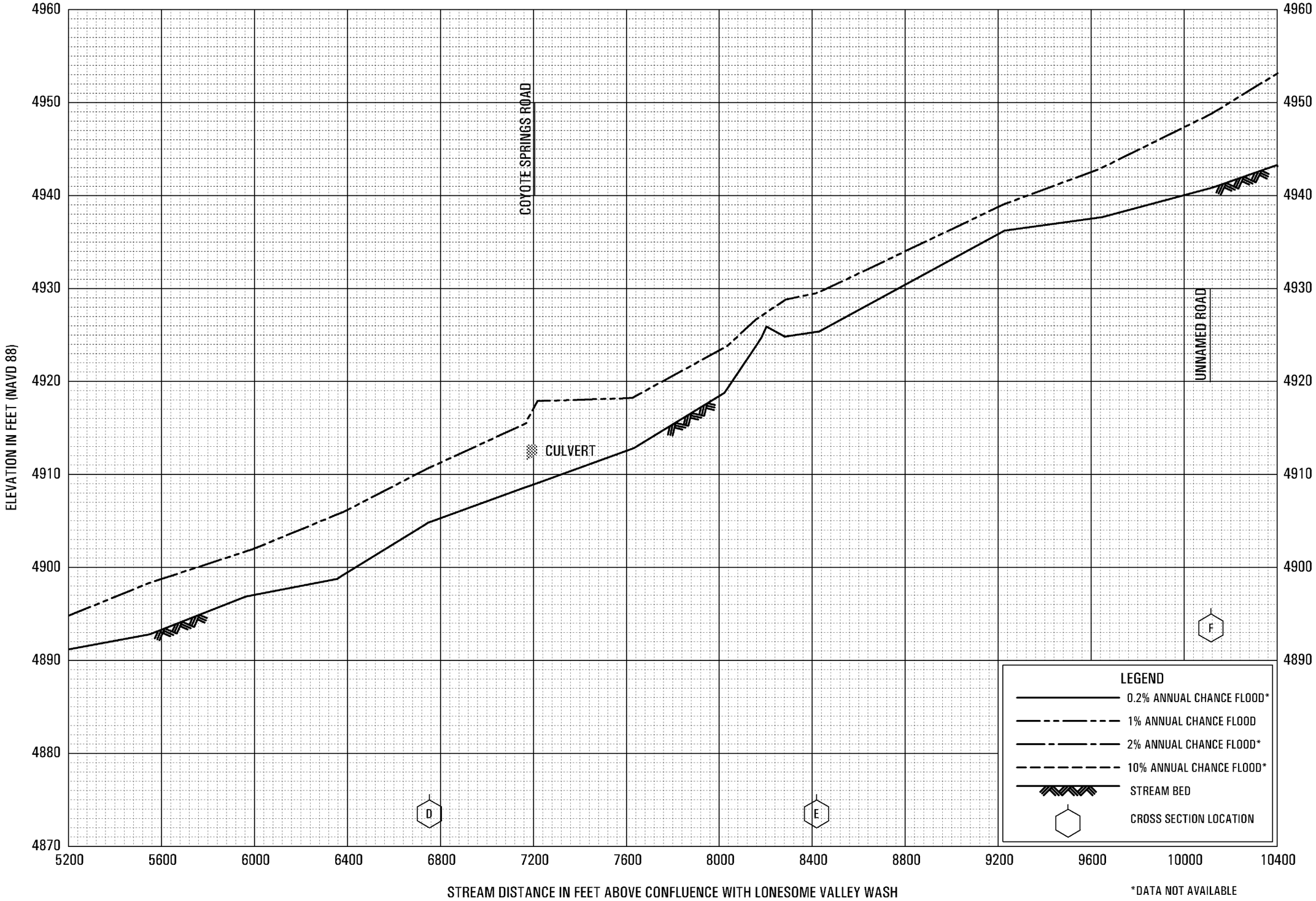

FLOOD PROFILES

LONESOME VALLEY WASH TRIBUTARY REACH 200

FEDERAL EMERGENCY MANAGEMENT AGENCY

YAVAPAI COUNTY, AZ

AND INCORPORATED AREAS

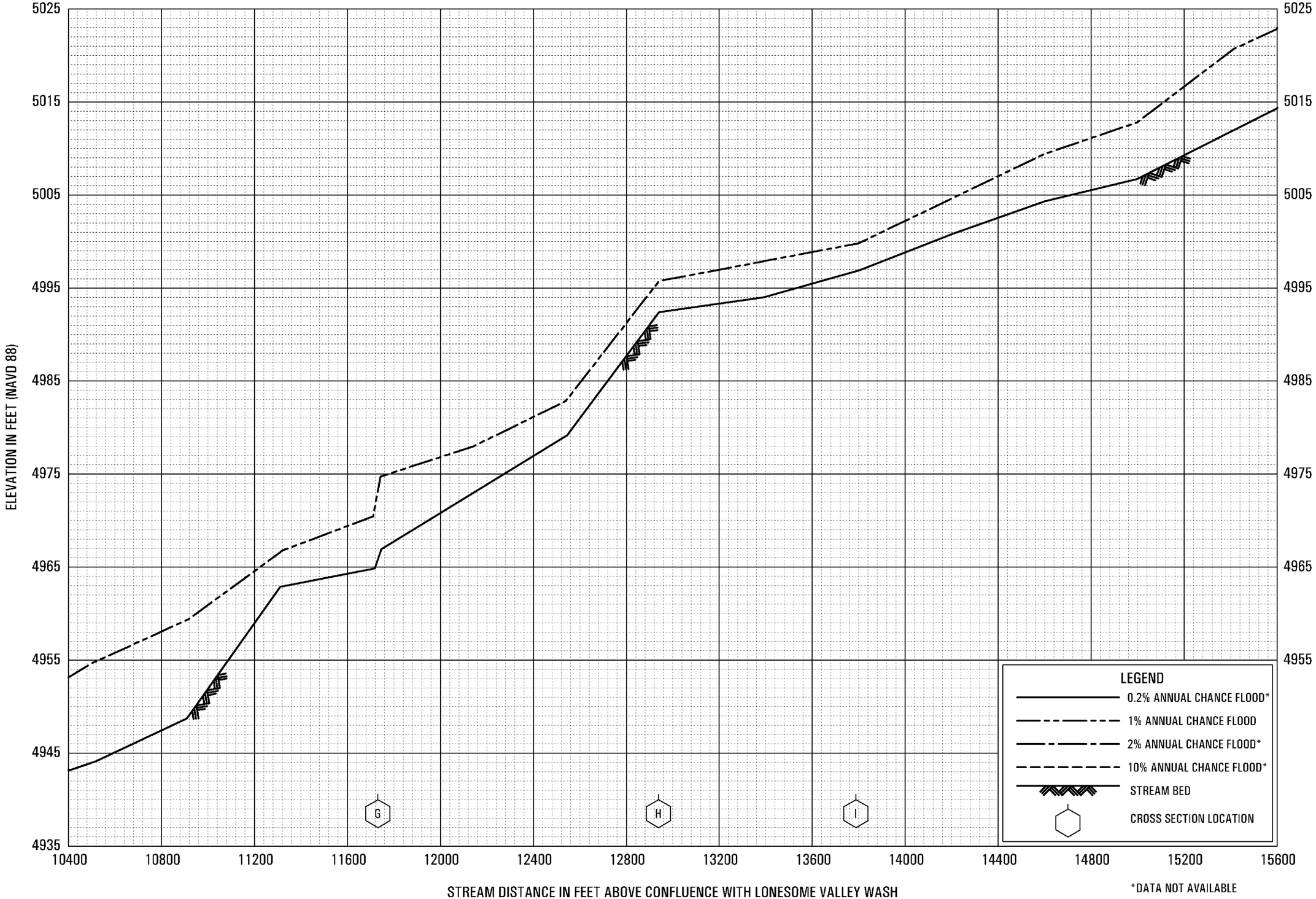

FLOOD PROFILES

LONESOME VALLEY WASH TRIBUTARY REACH 200

FEDERAL EMERGENCY MANAGEMENT AGENCY

YAVAPAI COUNTY, AZ

AND INCORPORATED AREAS

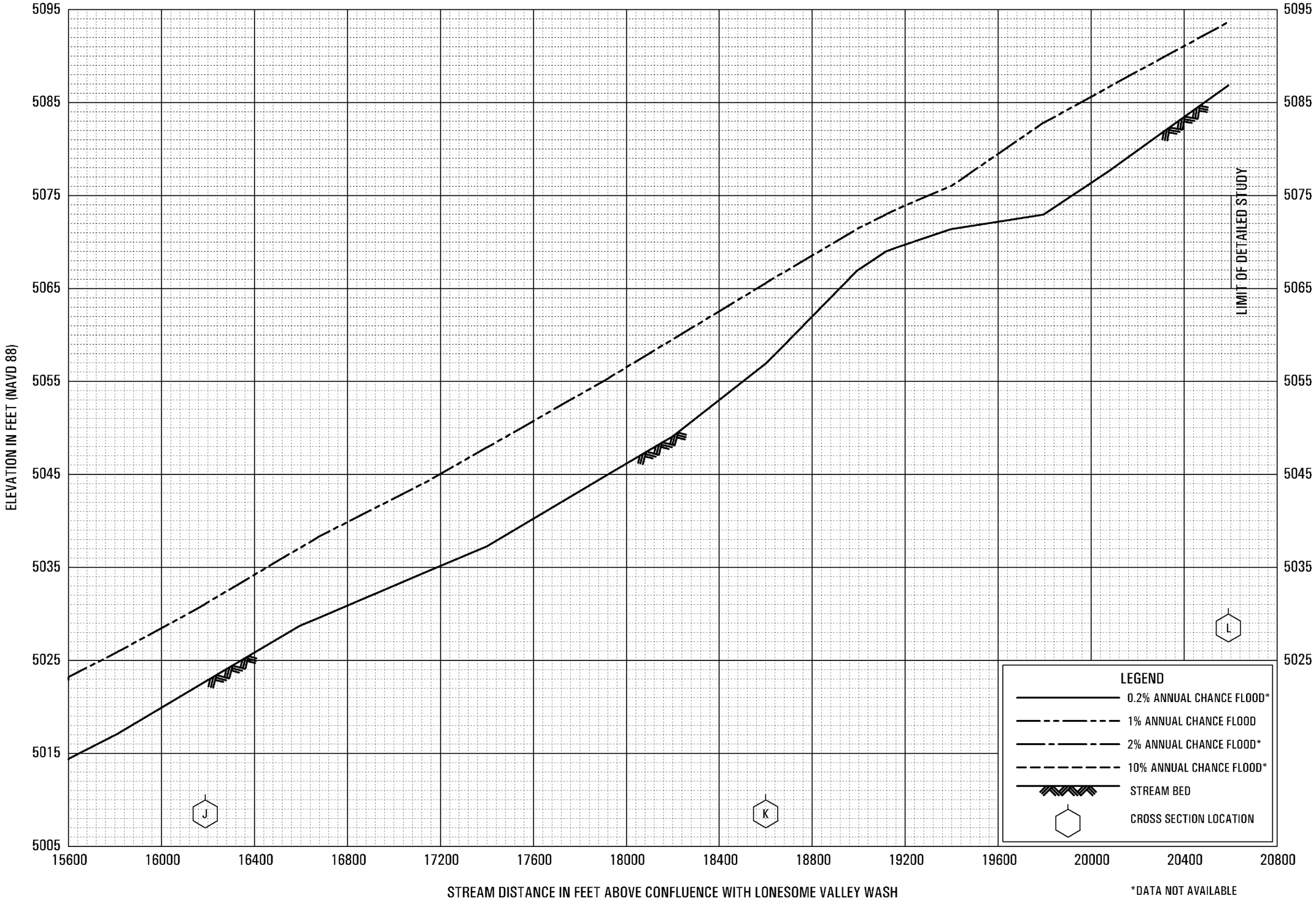

FLOOD PROFILES

LONESOME VALLEY WASH TRIBUTARY REACH 200

FEDERAL EMERGENCY MANAGEMENT AGENCY

YAVAPAI COUNTY, AZ

AND INCORPORATED AREAS

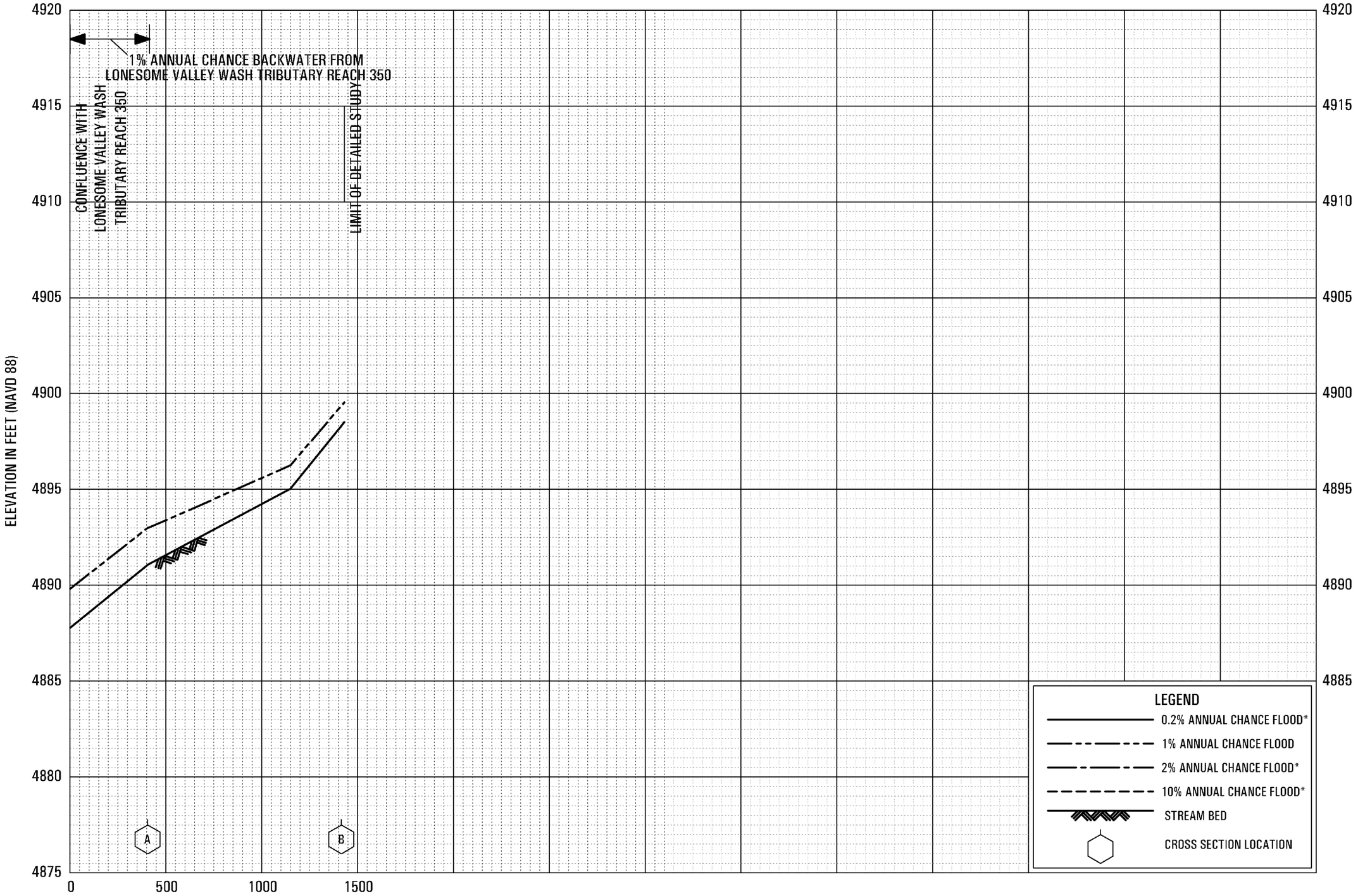

*DATA NOT AVAILABLE

FLOOD PROFILES

LONESOME VALLEY WASH TRIBUTARY REACH 330

FEDERAL EMERGENCY MANAGEMENT AGENCY

YAVAPAI COUNTY, AZ

AND INCORPORATED AREAS

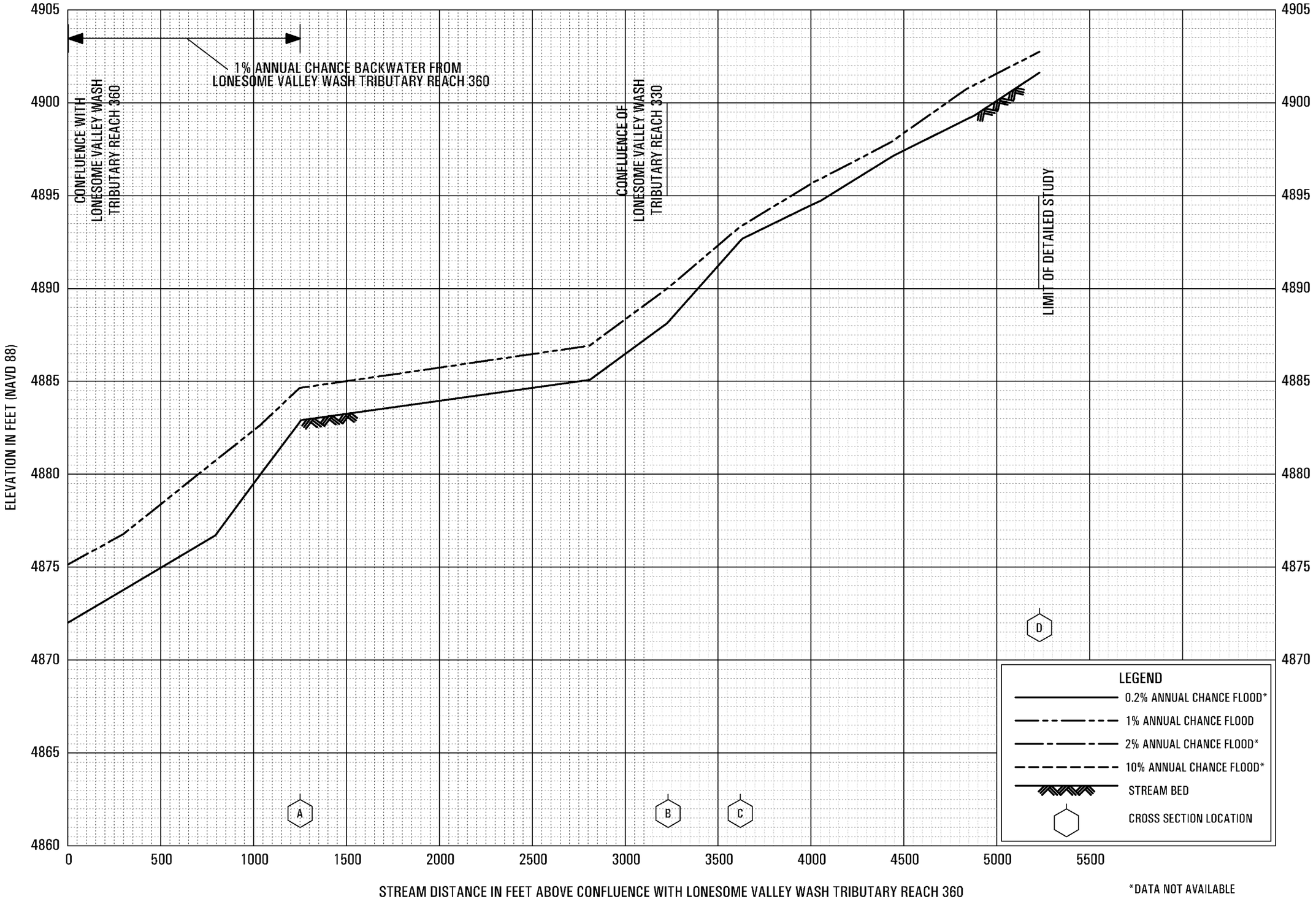

FLOOD PROFILES

LONESOME VALLEY WASH TRIBUTARY REACH 350

FEDERAL EMERGENCY MANAGEMENT AGENCY

YAVAPAI COUNTY, AZ

AND INCORPORATED AREAS

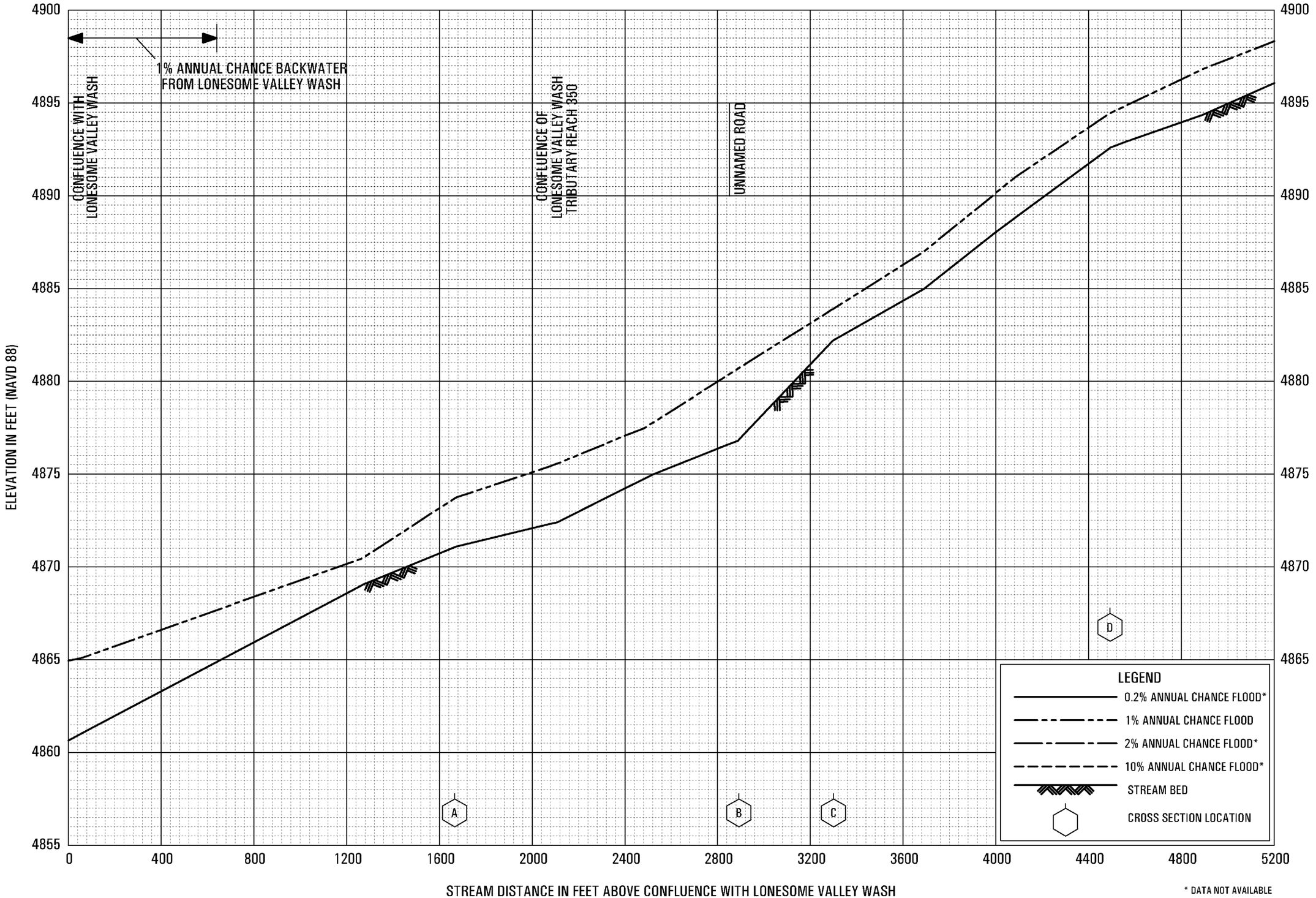

FLOOD PROFILES

LONESOME VALLEY WASH TRIBUTARY REACH 360

FEDERAL EMERGENCY MANAGEMENT AGENCY

YAVAPAI COUNTY, AZ

AND INCORPORATED AREAS

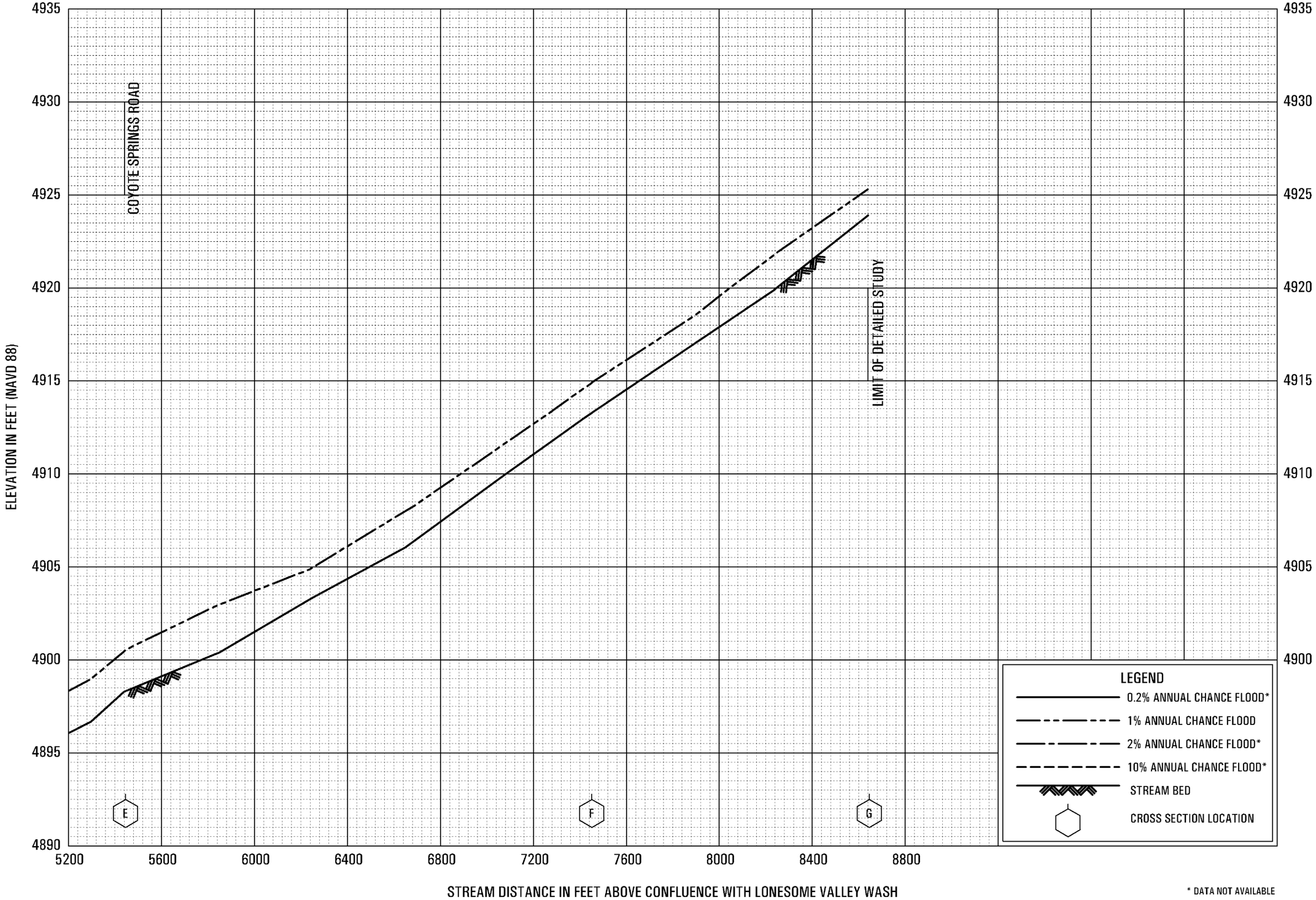

FLOOD PROFILES

LONESOME VALLEY WASH TRIBUTARY REACH 360

FEDERAL EMERGENCY MANAGEMENT AGENCY

YAVAPAI COUNTY, AZ

AND INCORPORATED AREAS

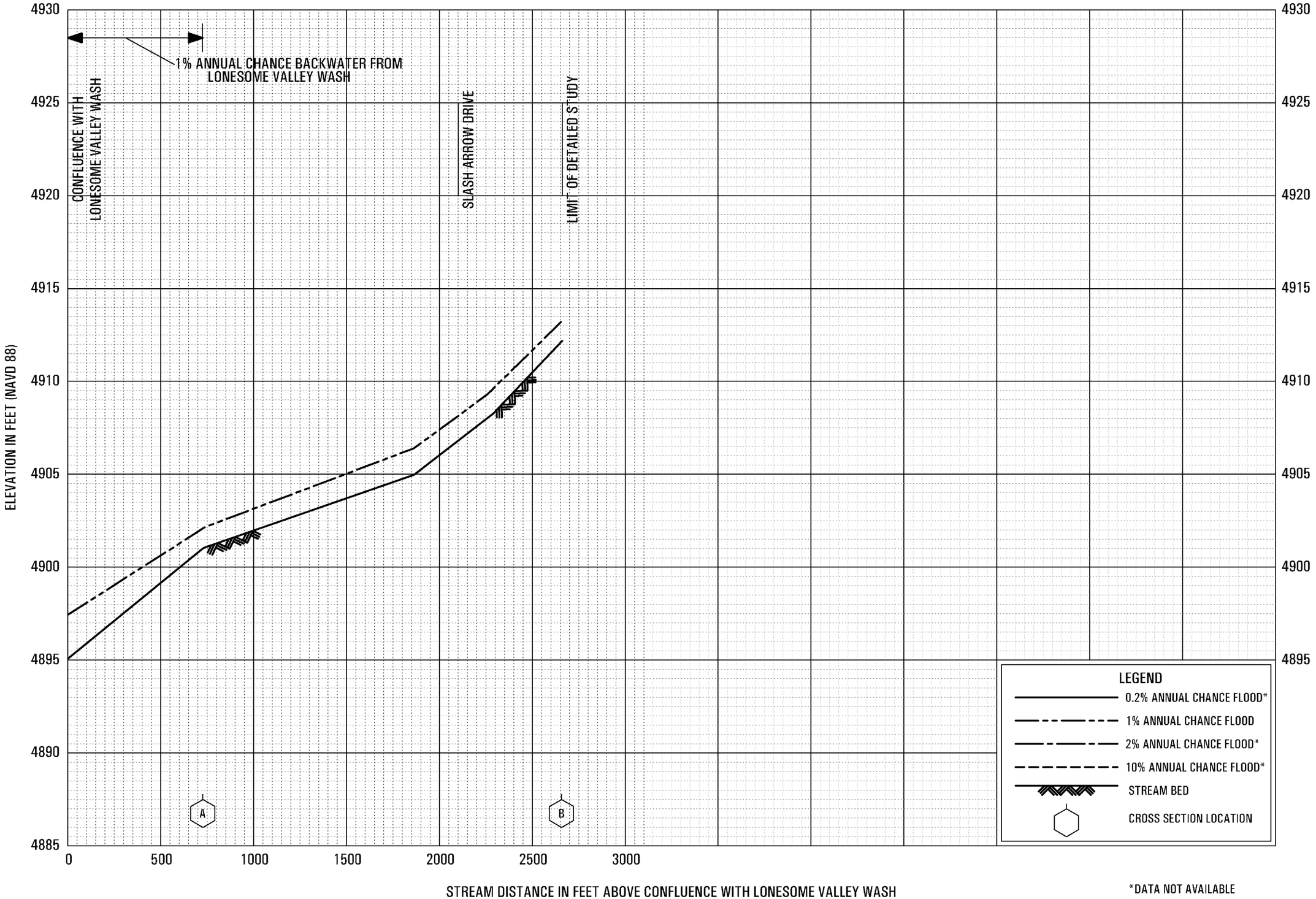

FLOOD PROFILES

LONESOME VALLEY WASH TRIBUTARY REACH 405

FEDERAL EMERGENCY MANAGEMENT AGENCY

YAVAPAI COUNTY, AZ

AND INCORPORATED AREAS

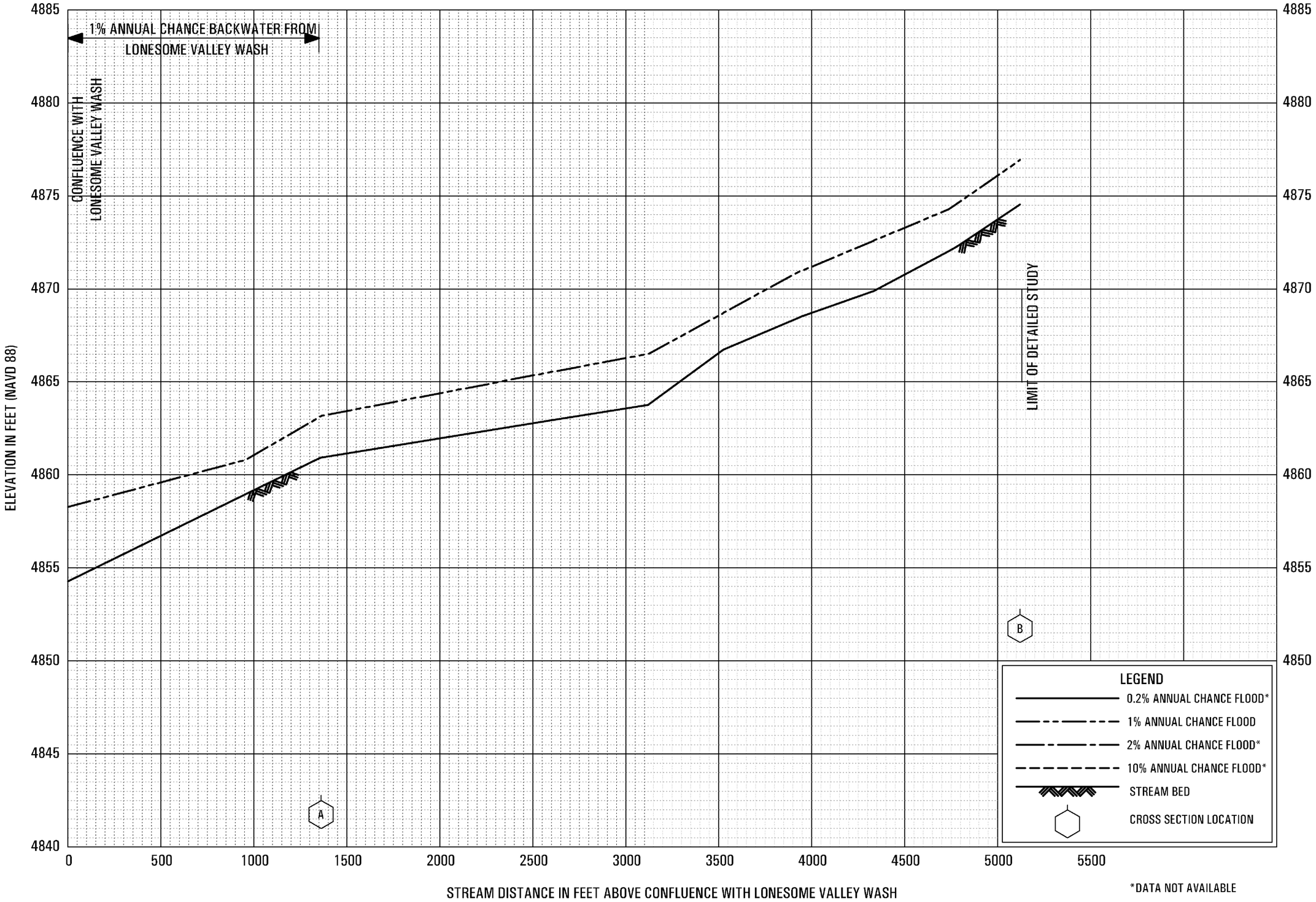

FLOOD PROFILES

LONESOME VALLEY WASH TRIBUTARY REACH 500

FEDERAL EMERGENCY MANAGEMENT AGENCY

YAVAPAI COUNTY, AZ

AND INCORPORATED AREAS

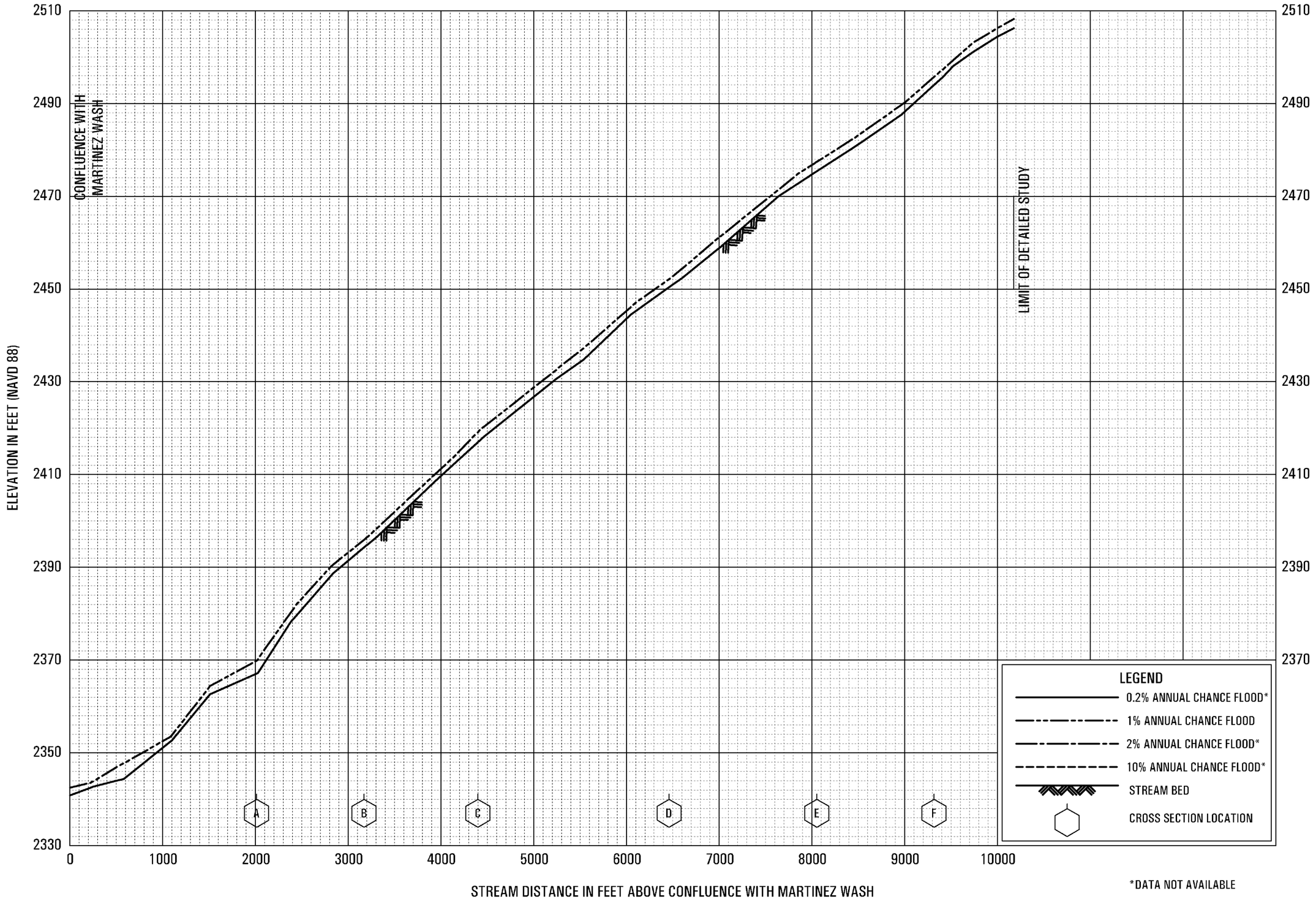

FLOOD PROFILES

LOWER KELLY WASH

FEDERAL EMERGENCY MANAGEMENT AGENCY

YAVAPAI COUNTY, AZ

AND INCORPORATED AREAS

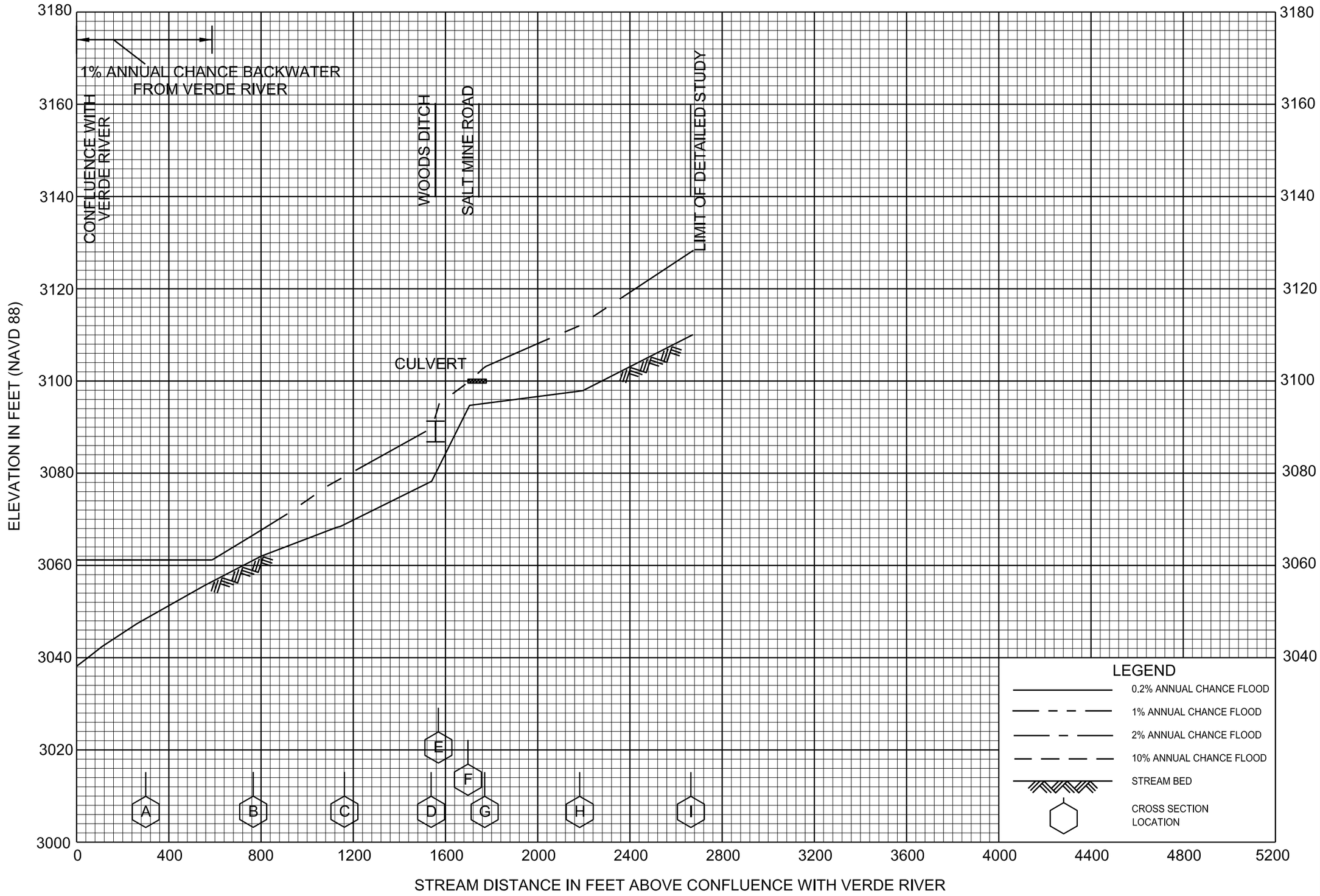

FLOOD PROFILES

LUCKY CANYON WASH

FEDERAL EMERGENCY MANAGEMENT AGENCY

YAVAPAI COUNTY, AZ

AND INCORPORATED AREAS

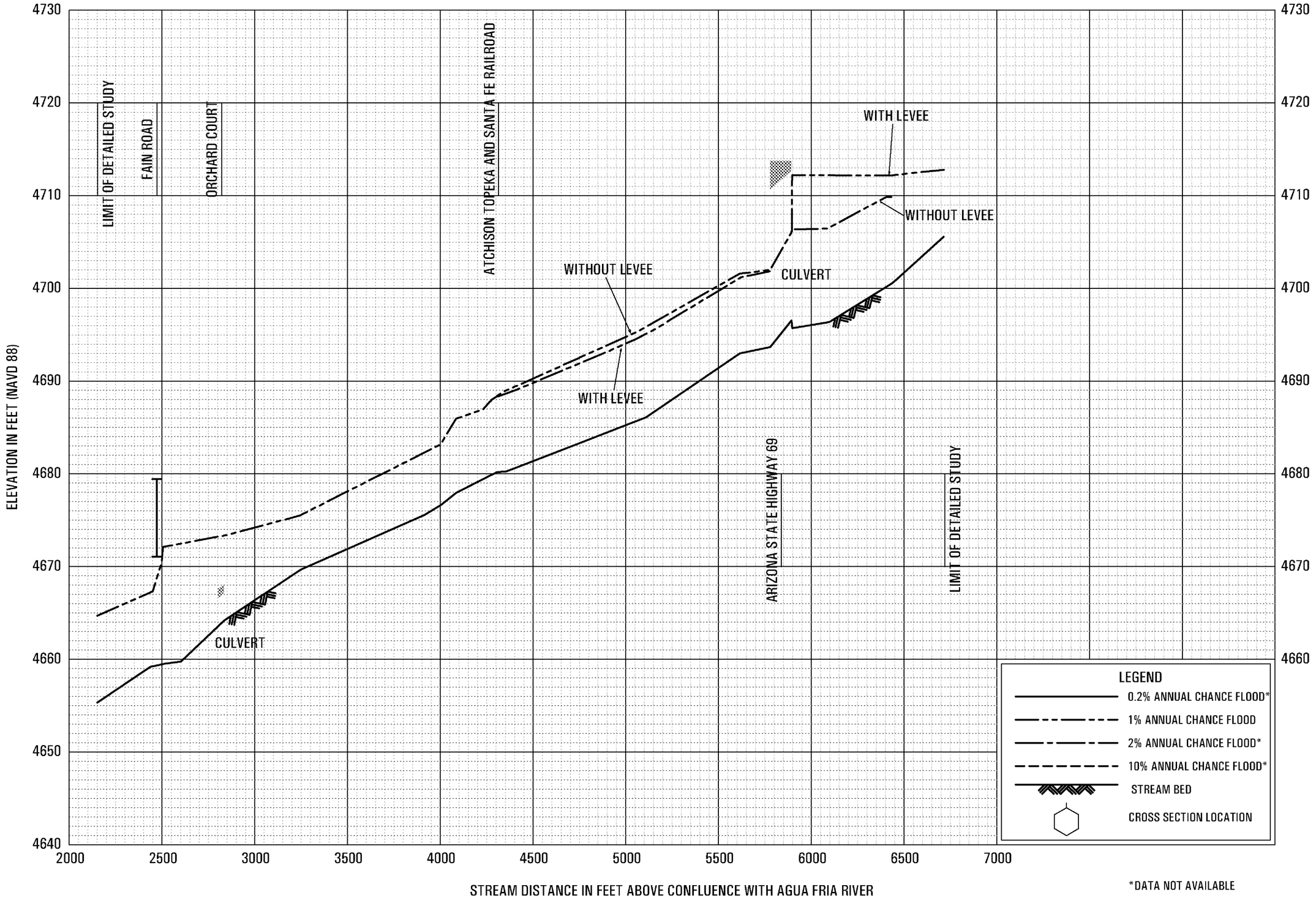

*DATA NOT AVAILABLE

FLOOD PROFILES

LYNX CREEK

FEDERAL EMERGENCY MANAGEMENT AGENCY

YAVAPAI COUNTY, AZ

AND INCORPORATED AREAS

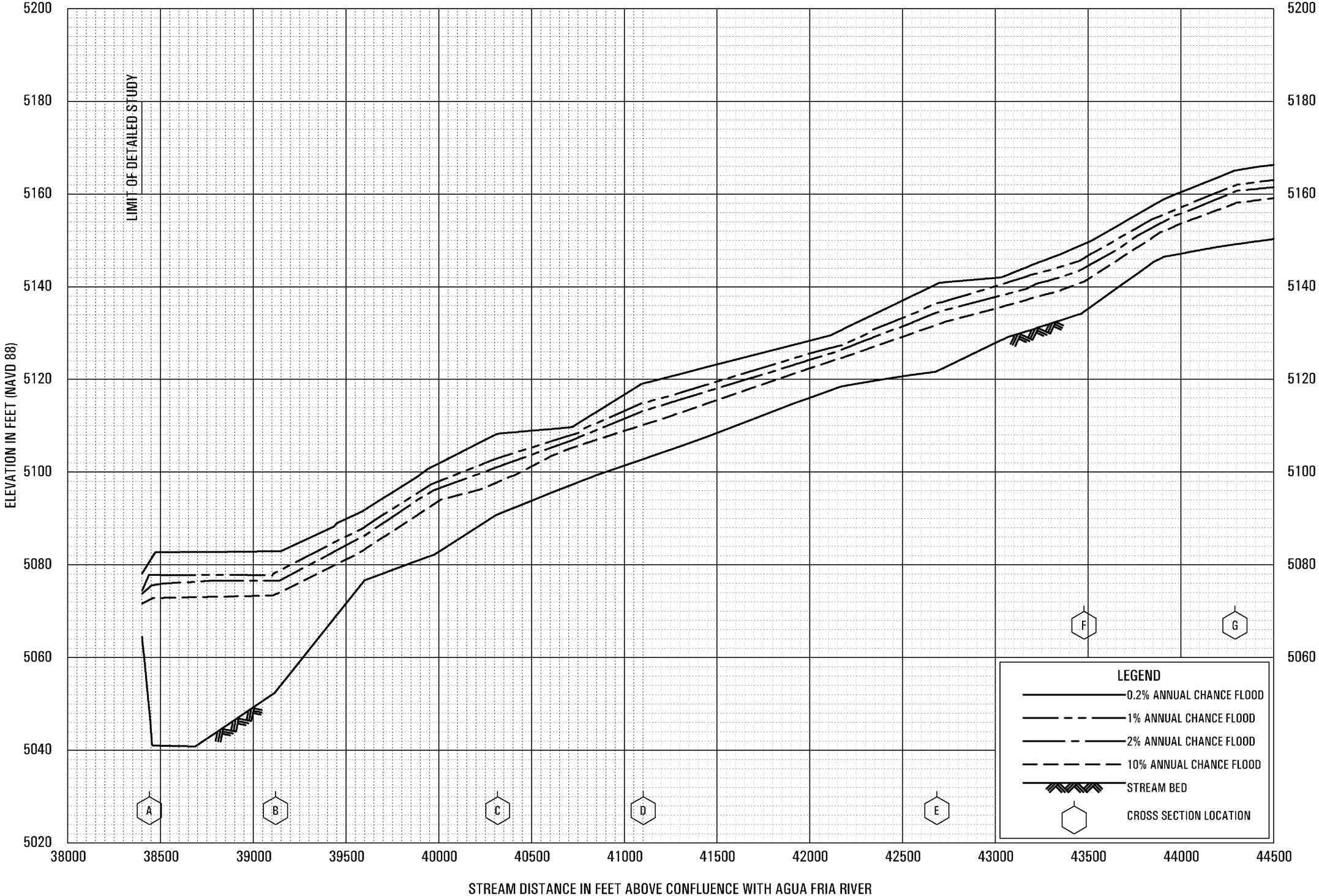

FLOOD PROFILES

LYNX CREEK

FEDERAL EMERGENCY MANAGEMENT AGENCY

YAVAPAI COUNTY, AZ

AND INCORPORATED AREAS

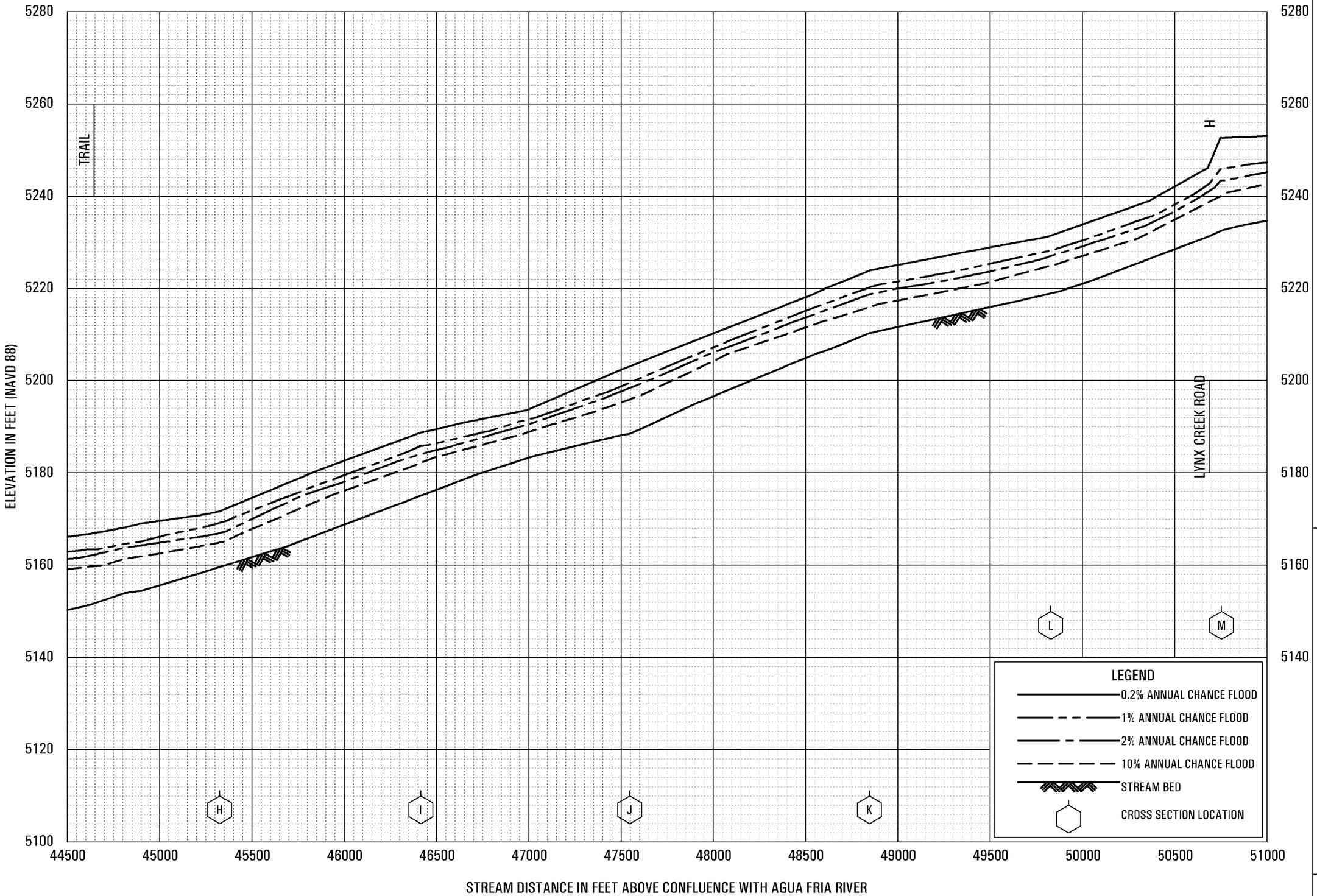

FLOOD PROFILES

LYNX CREEK

FEDERAL EMERGENCY MANAGEMENT AGENCY

YAVAPAI COUNTY, AZ

AND INCORPORATED AREAS

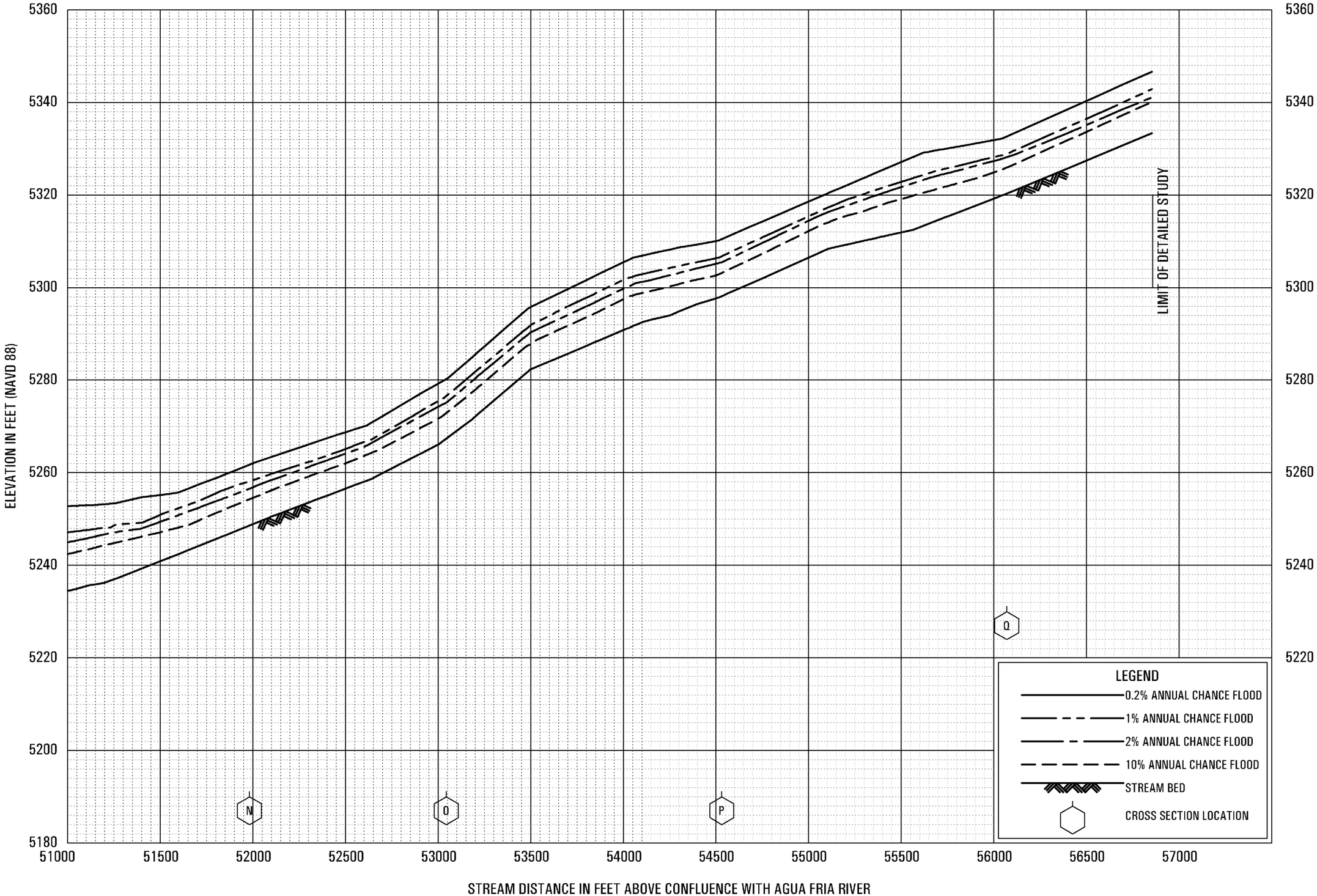

FLOOD PROFILES

LYNX CREEK

FEDERAL EMERGENCY MANAGEMENT AGENCY

YAVAPAI COUNTY, AZ

AND INCORPORATED AREAS

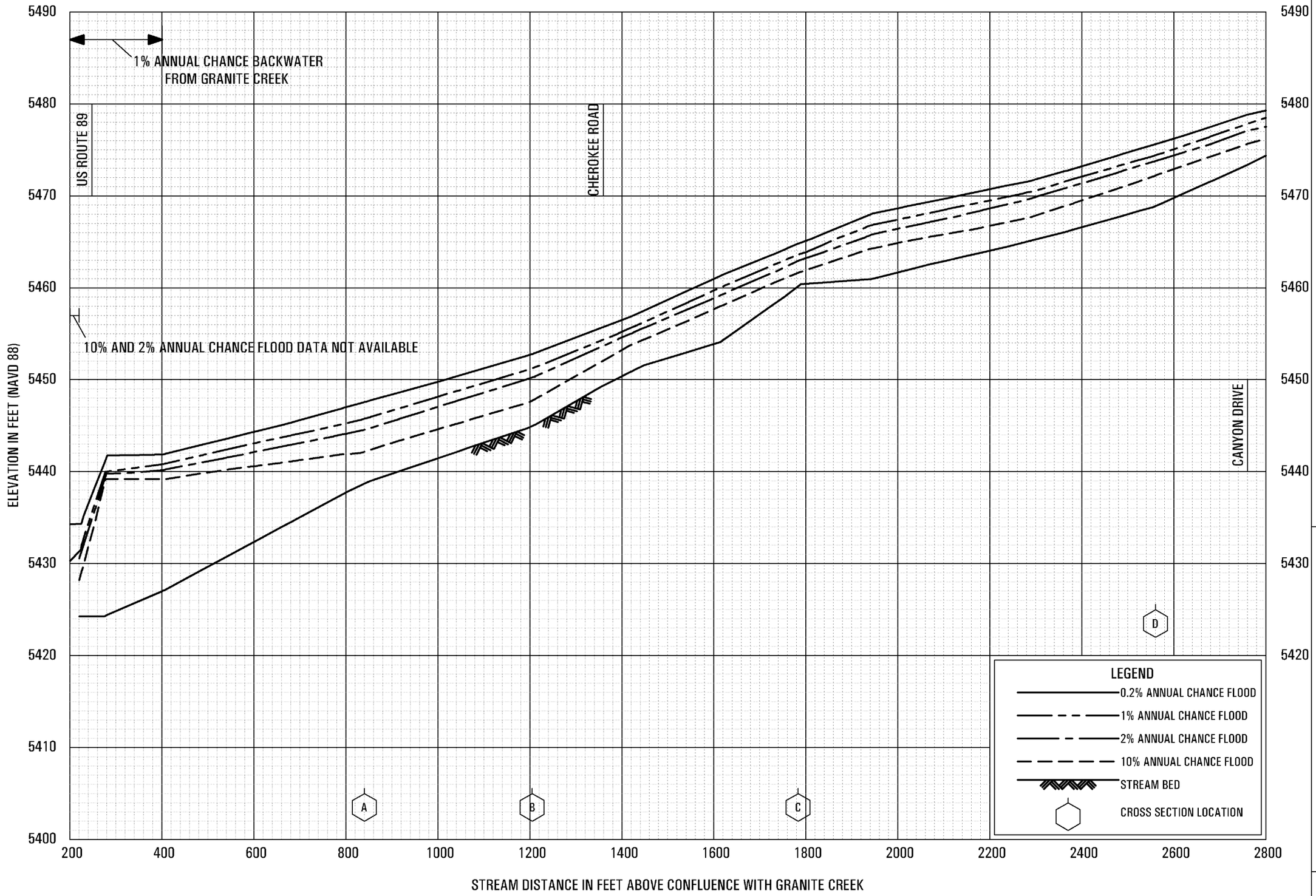

FLOOD PROFILES

MANZANITA CREEK

FEDERAL EMERGENCY MANAGEMENT AGENCY

YAVAPAI COUNTY, AZ

AND INCORPORATED AREAS

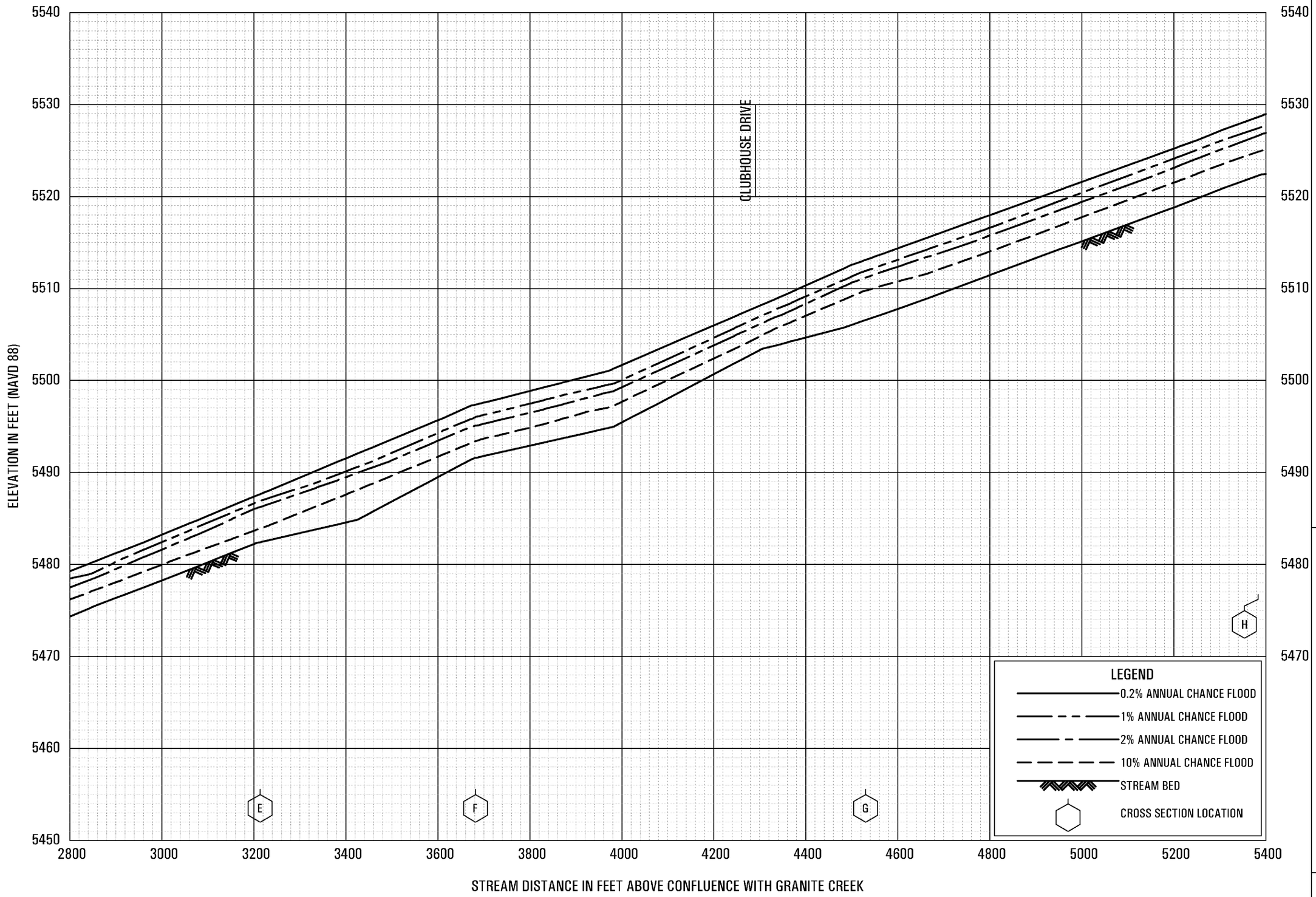

FLOOD PROFILES

MANZANITA CREEK

FEDERAL EMERGENCY MANAGEMENT AGENCY

YAVAPAI COUNTY, AZ

AND INCORPORATED AREAS

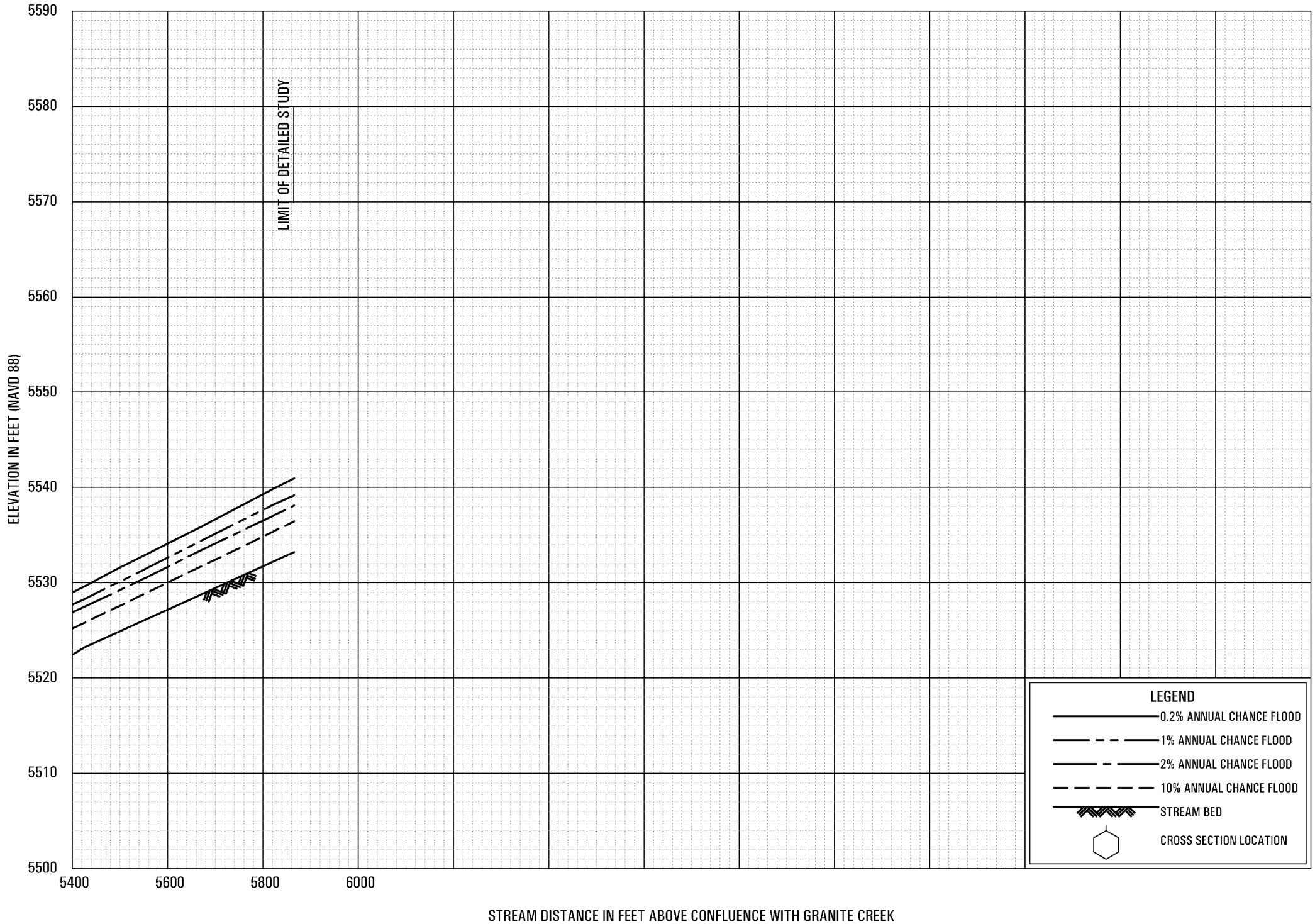

FLOOD PROFILES

MANZANITA CREEK

FEDERAL EMERGENCY MANAGEMENT AGENCY

YAVAPAI COUNTY, AZ

AND INCORPORATED AREAS

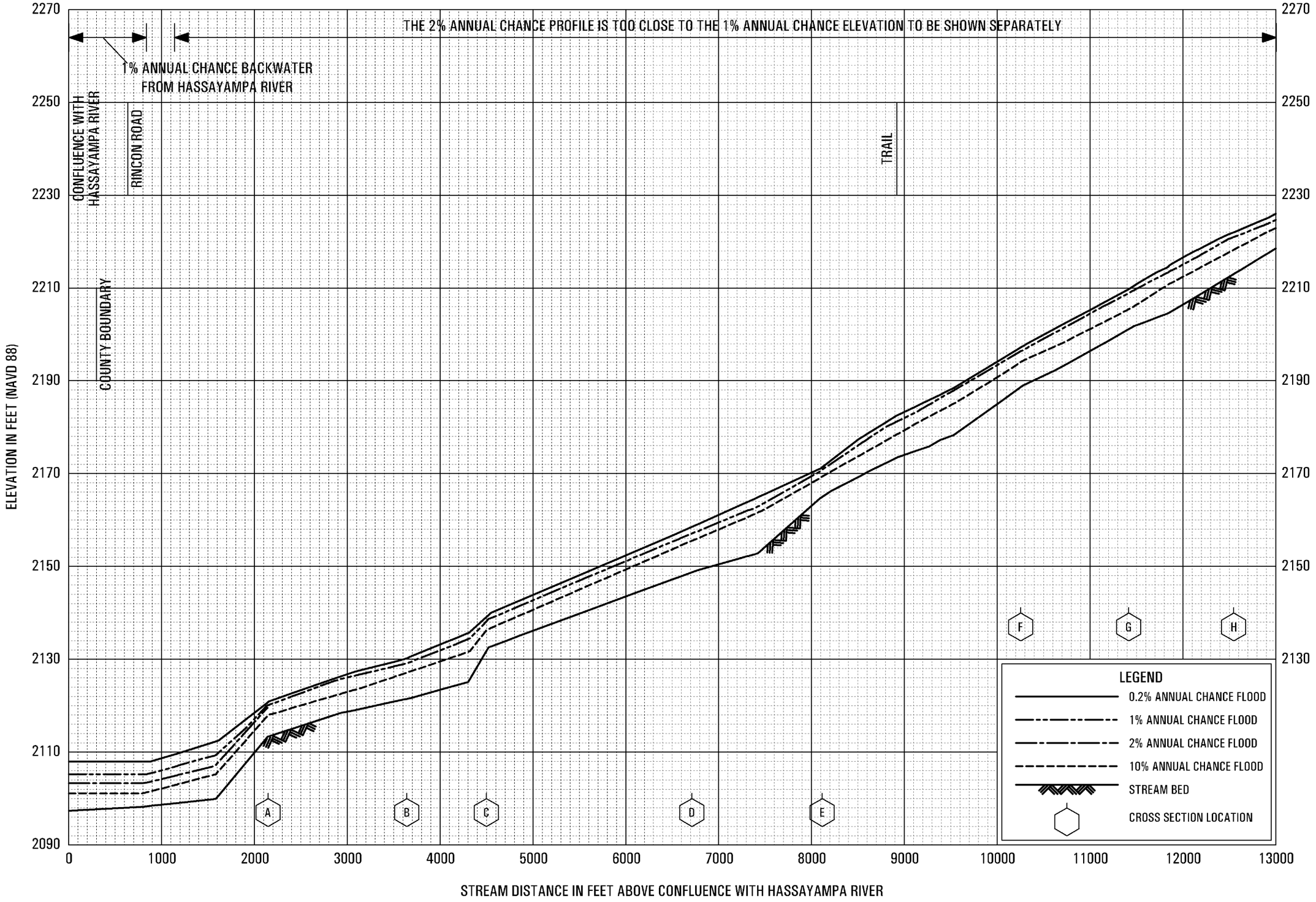

FLOOD PROFILES

MARTINEZ WASH

FEDERAL EMERGENCY MANAGEMENT AGENCY

YAVAPAI COUNTY, AZ

AND INCORPORATED AREAS

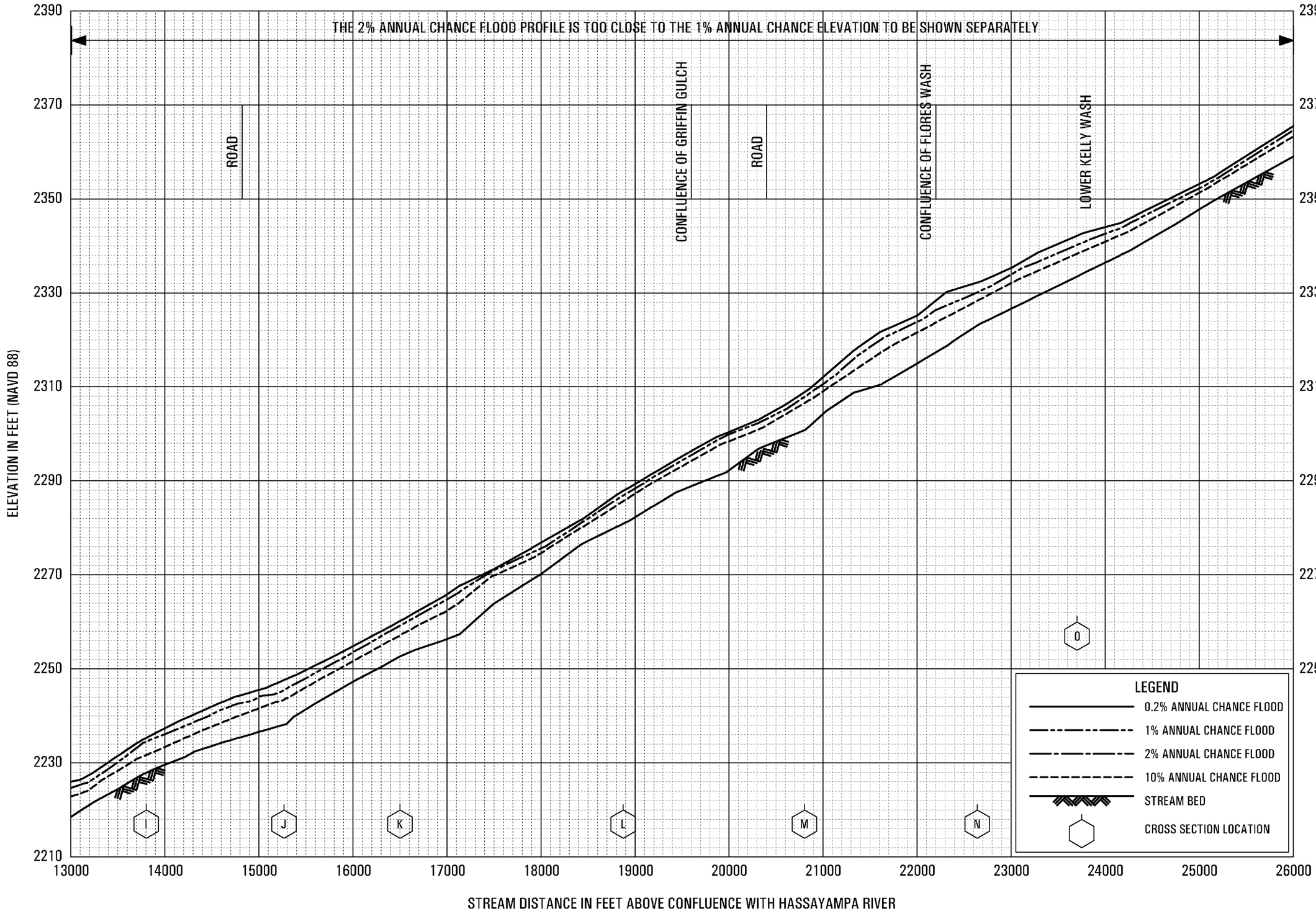

FLOOD PROFILES

MARTINEZ WASH

FEDERAL EMERGENCY MANAGEMENT AGENCY

YAVAPAI COUNTY, AZ

AND INCORPORATED AREAS

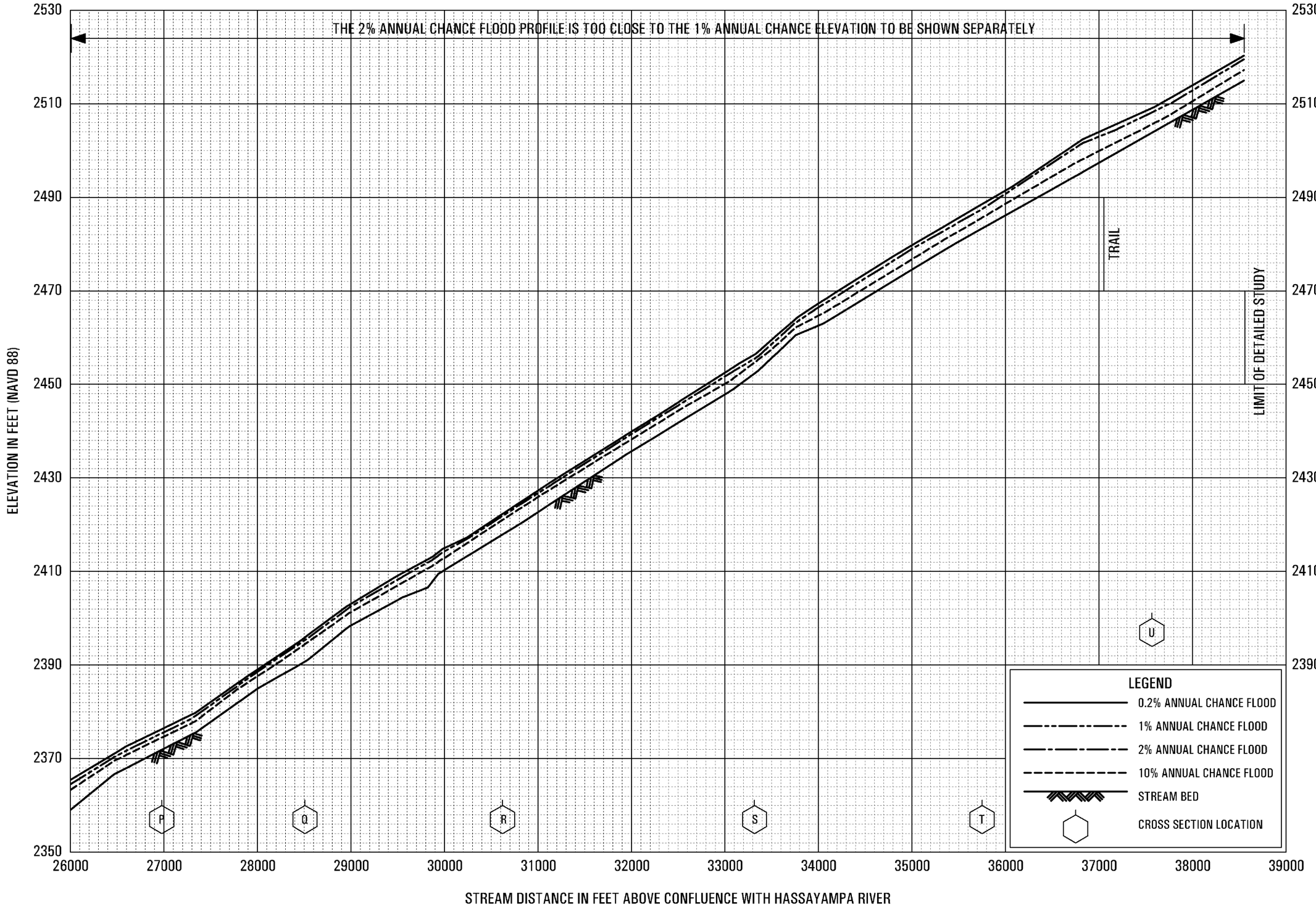

FLOOD PROFILES

MARTINEZ WASH

FEDERAL EMERGENCY MANAGEMENT AGENCY

YAVAPAI COUNTY, AZ

AND INCORPORATED AREAS

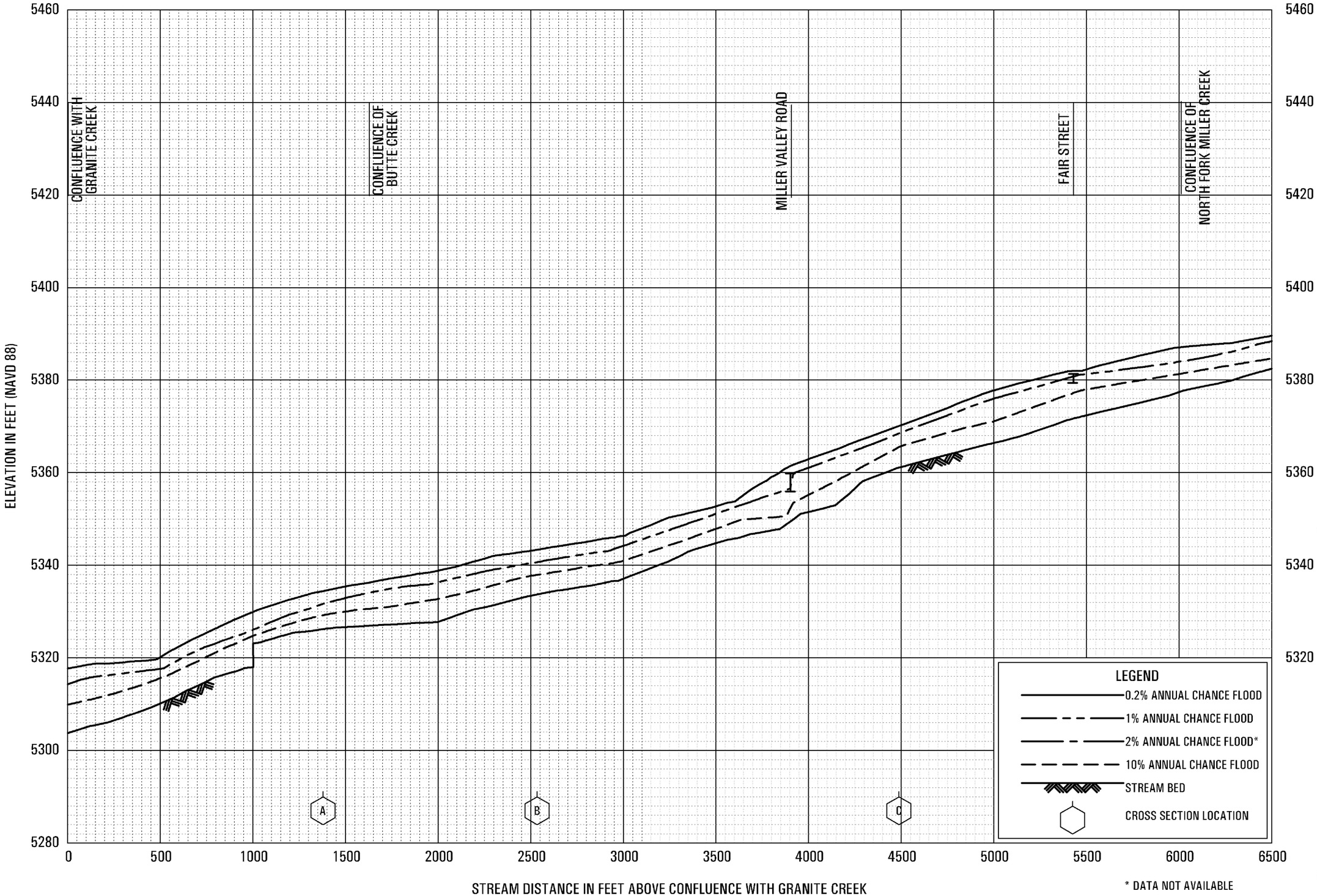

FLOOD PROFILES

MILLER CREEK (AT PRESCOTT)

FEDERAL EMERGENCY MANAGEMENT AGENCY

YAVAPAI COUNTY, AZ

AND INCORPORATED AREAS

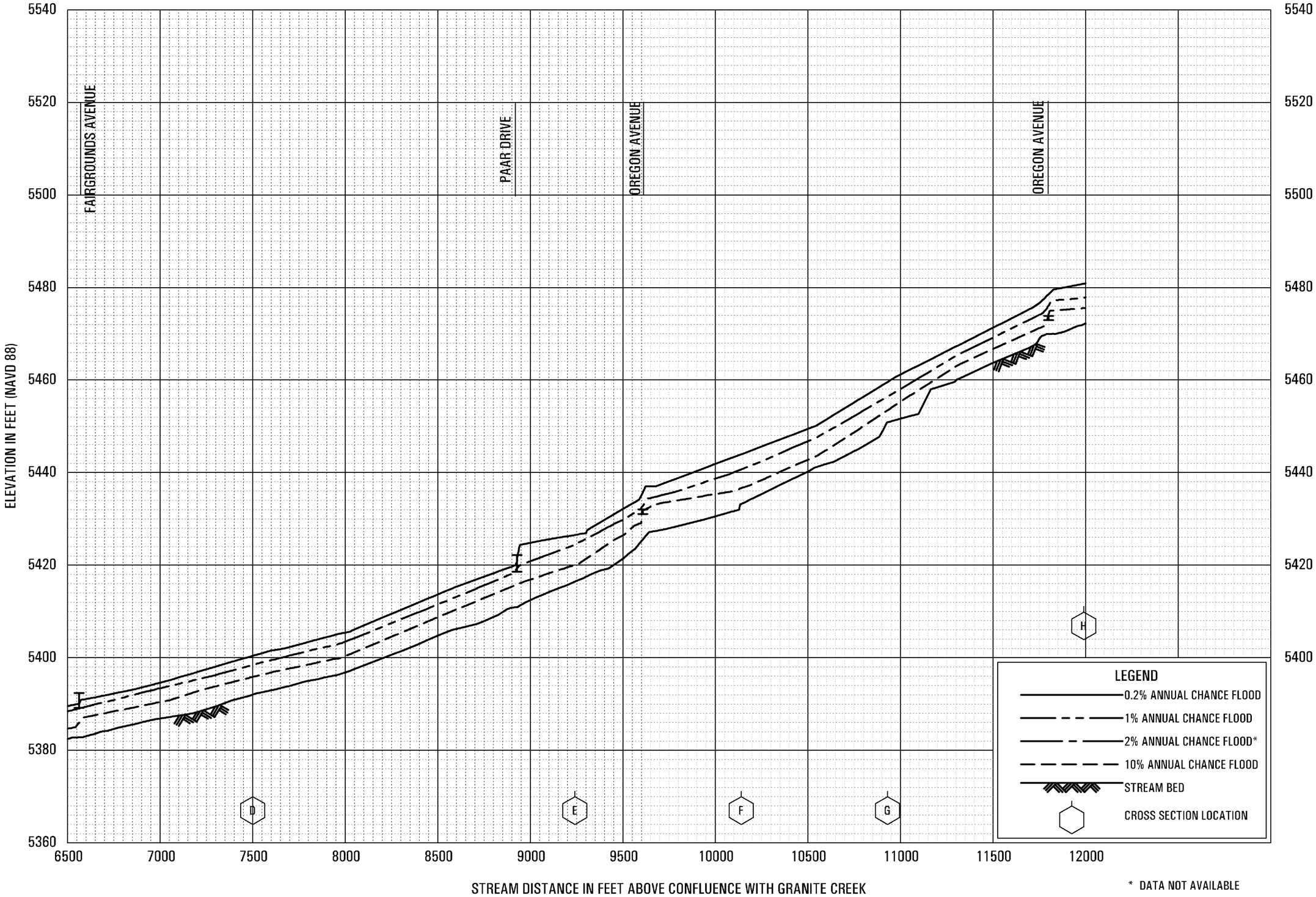

FLOOD PROFILES

MILLER CREEK (AT PRESCOTT)

FEDERAL EMERGENCY MANAGEMENT AGENCY

YAVAPAI COUNTY, AZ

AND INCORPORATED AREAS

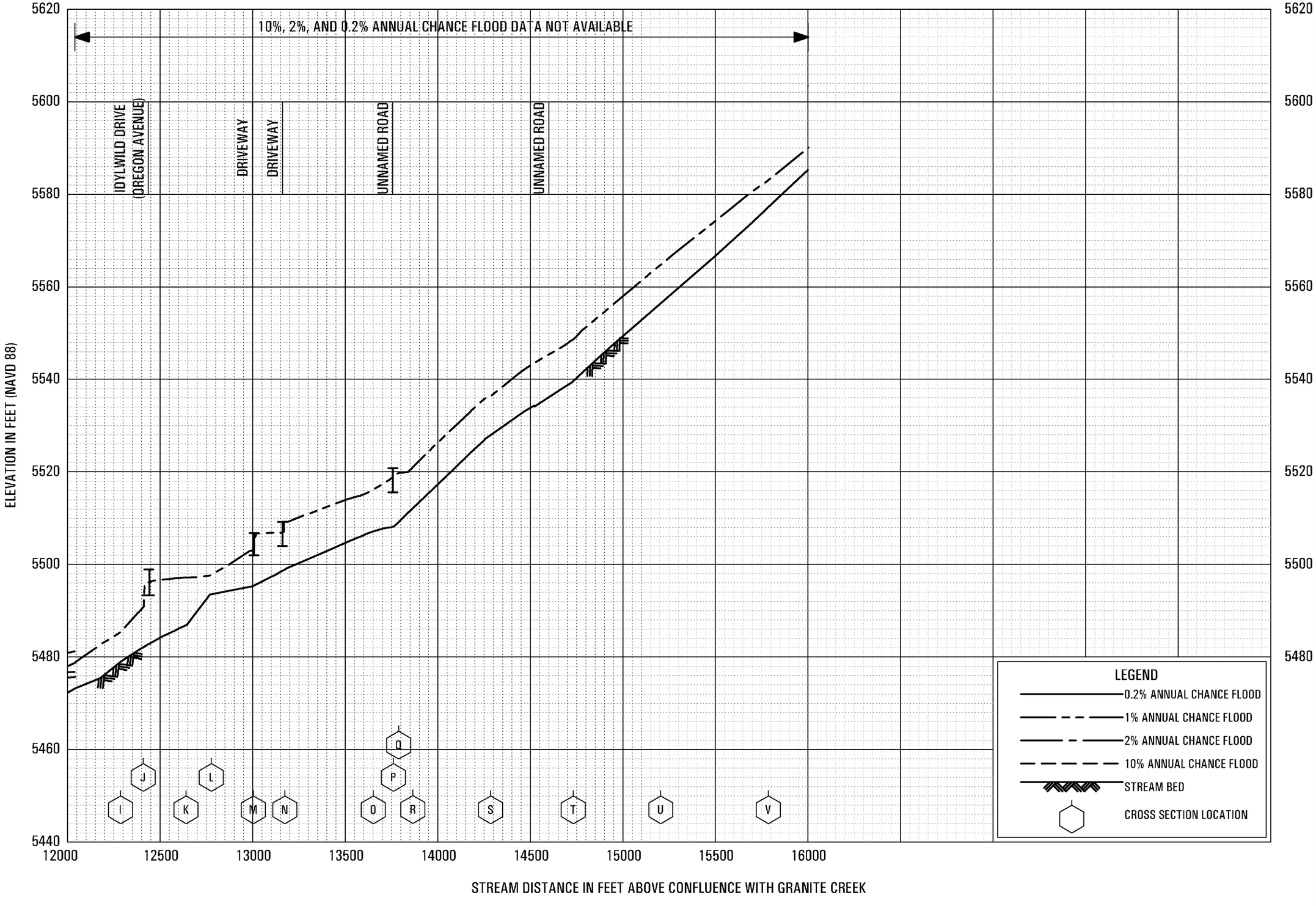

FLOOD PROFILES

MILLER CREEK (AT PRESCOTT)

FEDERAL EMERGENCY MANAGEMENT AGENCY

YAVAPAI COUNTY, AZ

AND INCORPORATED AREAS

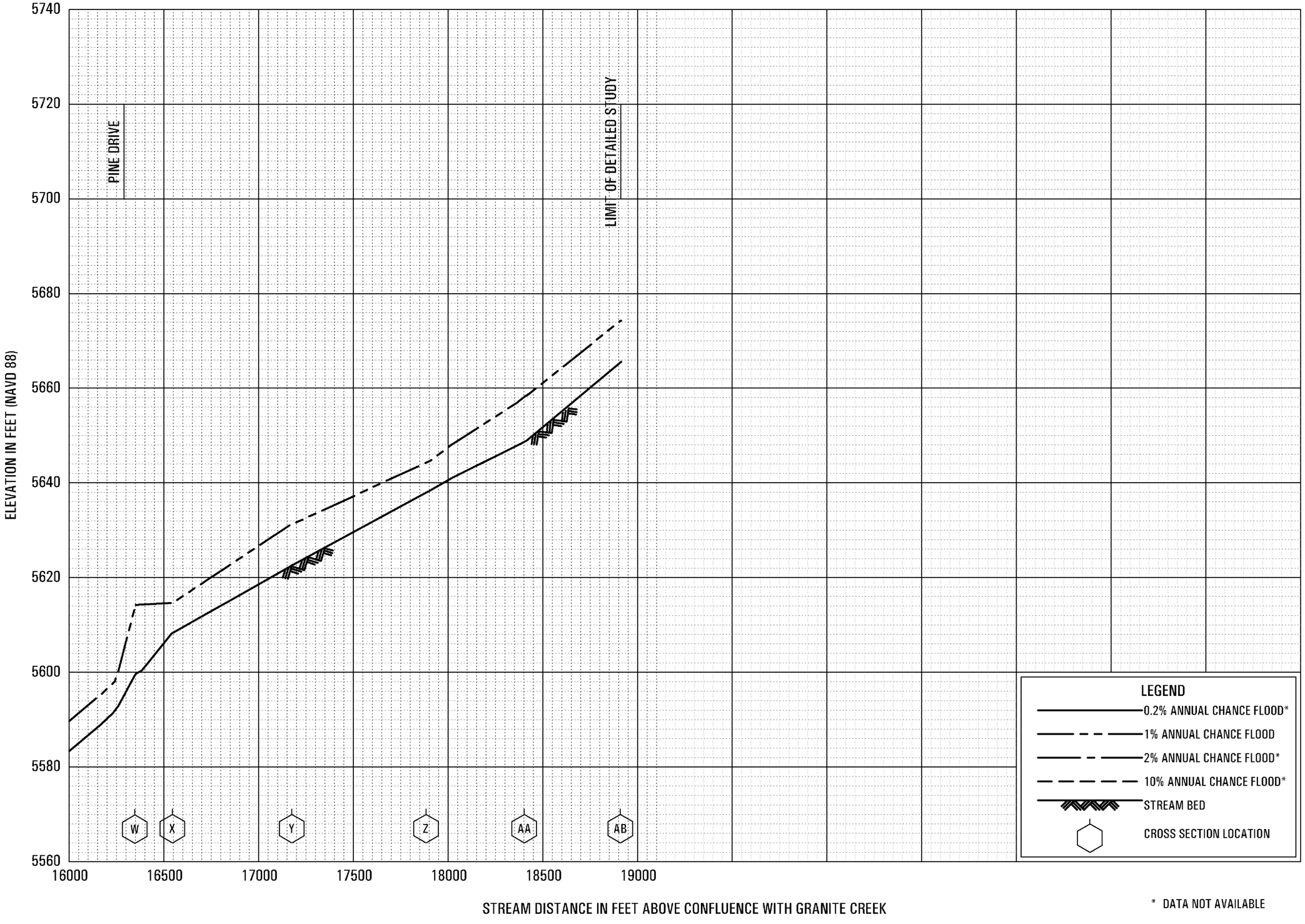

* DATA NOT AVAILABLE

FLOOD PROFILES

MILLER CREEK (AT PRESCOTT)

FEDERAL EMERGENCY MANAGEMENT AGENCY

YAVAPAI COUNTY, AZ

AND INCORPORATED AREAS

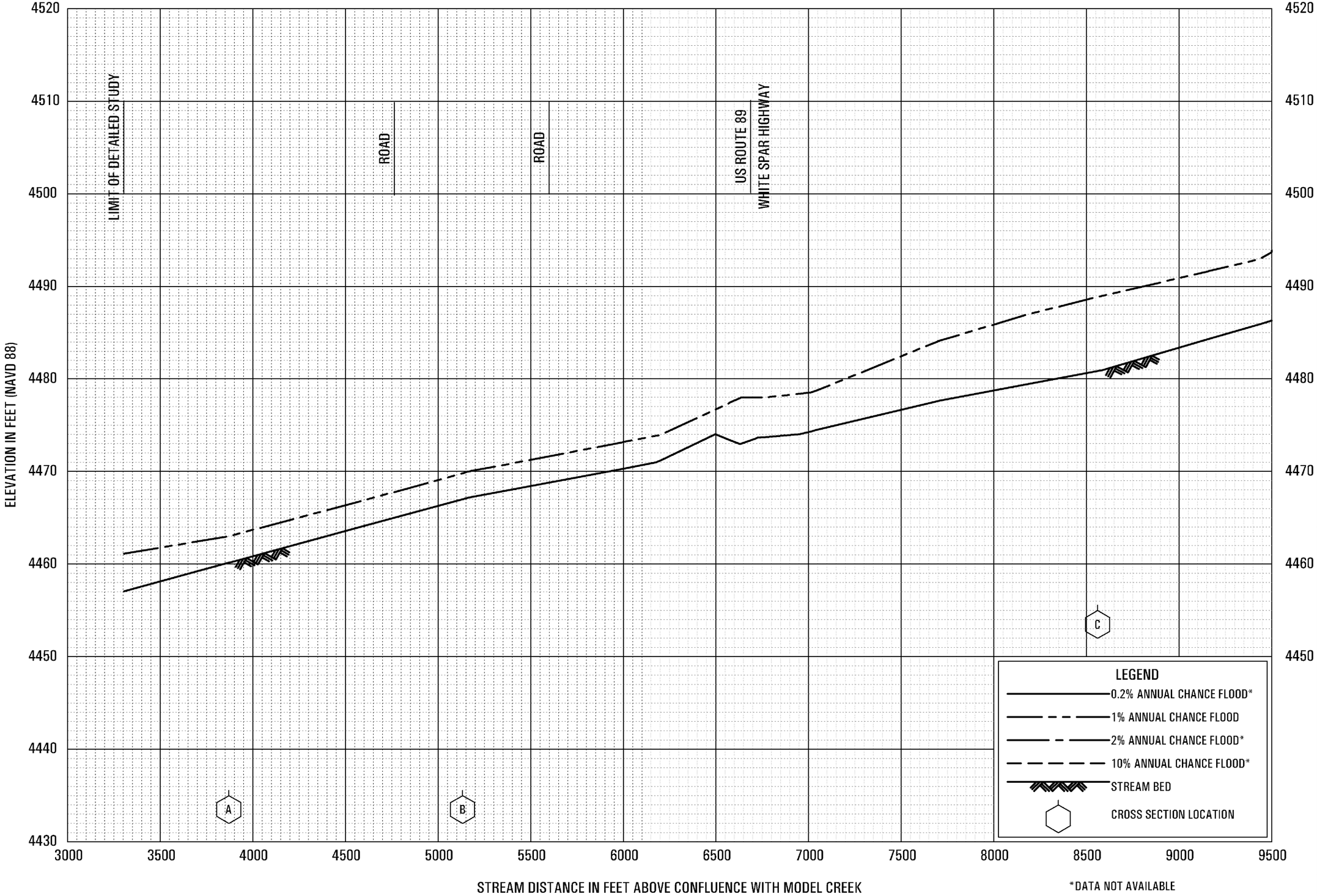

FLOOD PROFILES

MILLER CREEK (AT YARNELL)

FEDERAL EMERGENCY MANAGEMENT AGENCY

YAVAPAI COUNTY, AZ

AND INCORPORATED AREAS

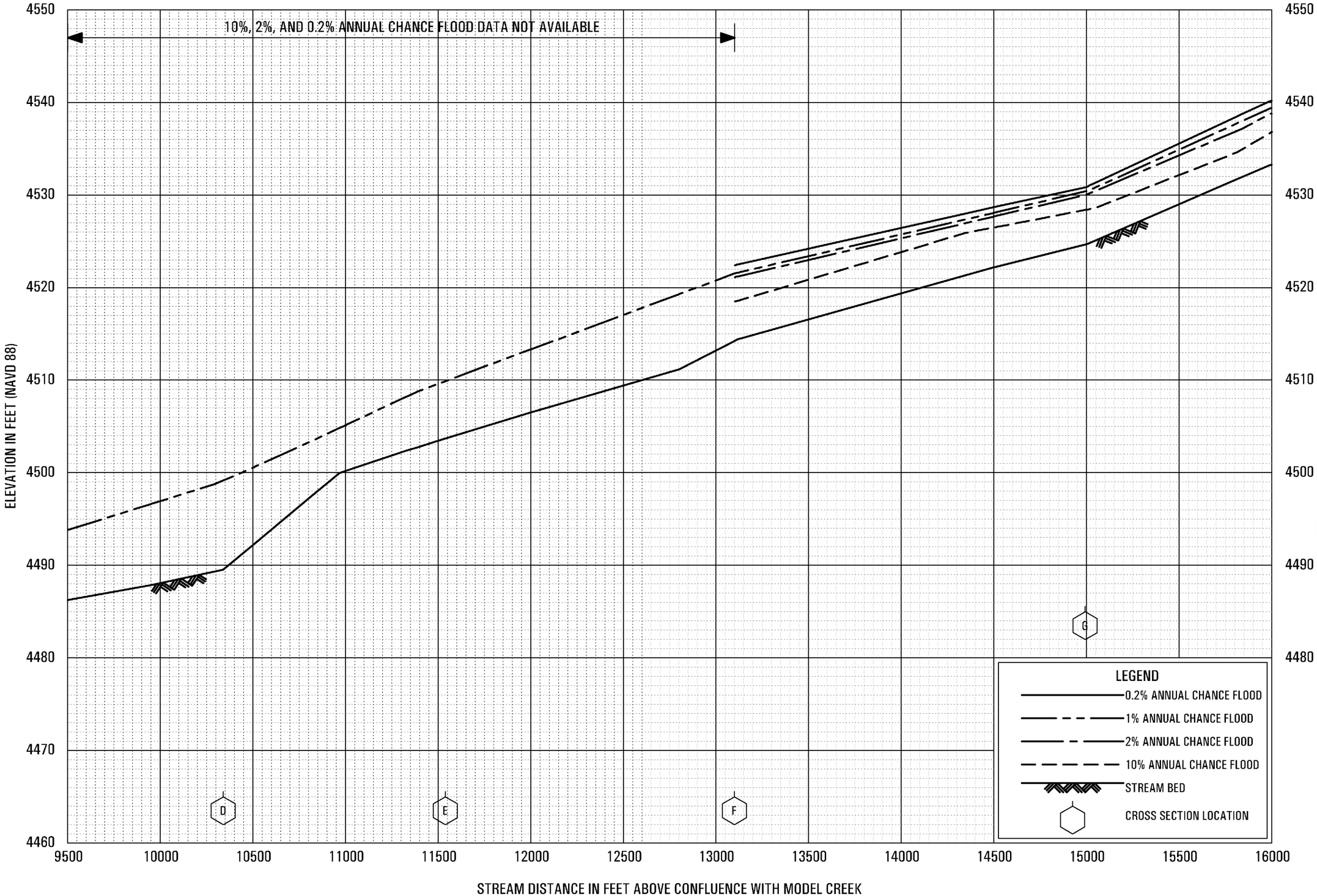

FLOOD PROFILES

MILLER CREEK (AT YARNELL)

FEDERAL EMERGENCY MANAGEMENT AGENCY

YAVAPAI COUNTY, AZ

AND INCORPORATED AREAS

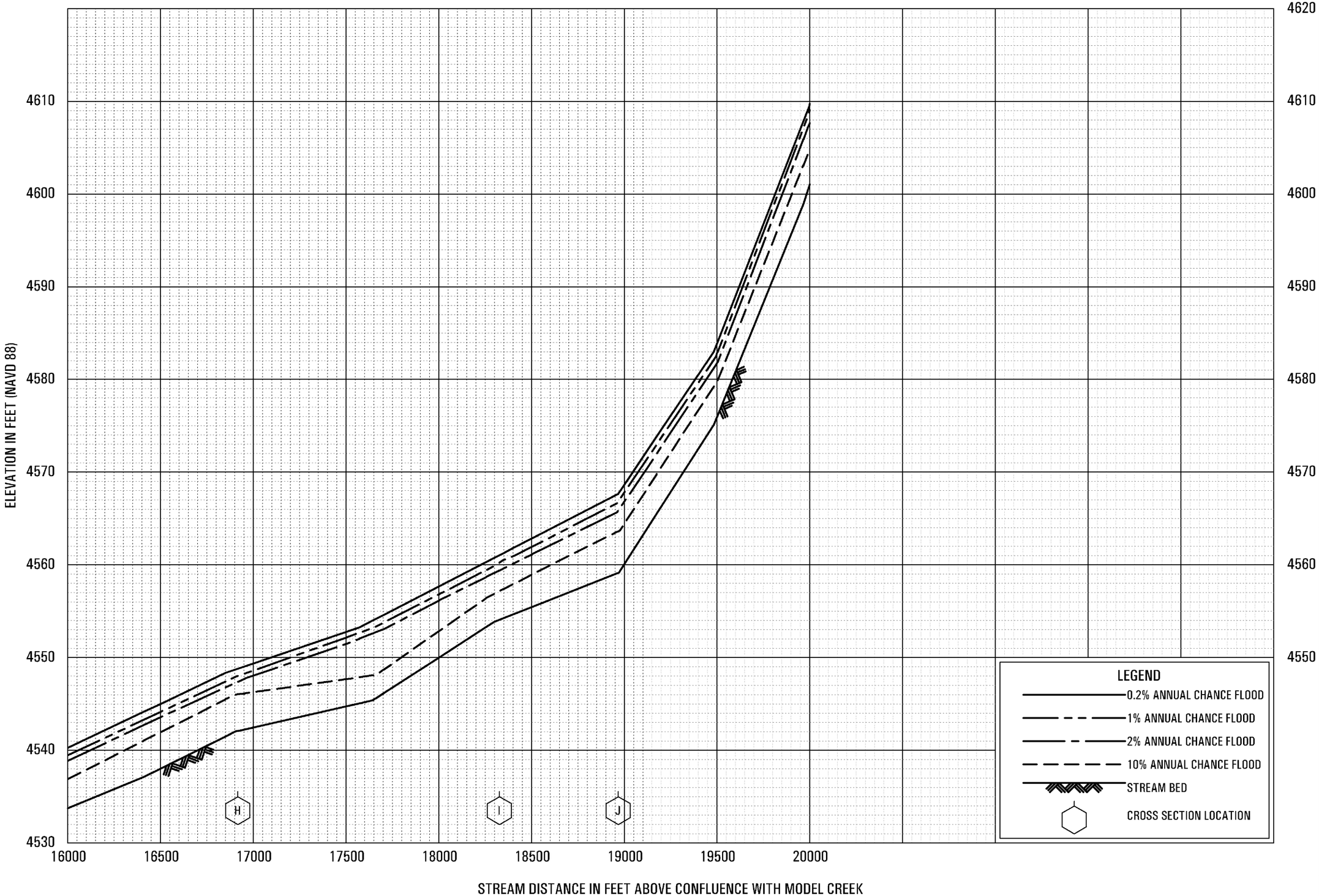

FLOOD PROFILES

MILLER CREEK (AT YARNELL)

FEDERAL EMERGENCY MANAGEMENT AGENCY

YAVAPAI COUNTY, AZ

AND INCORPORATED AREAS

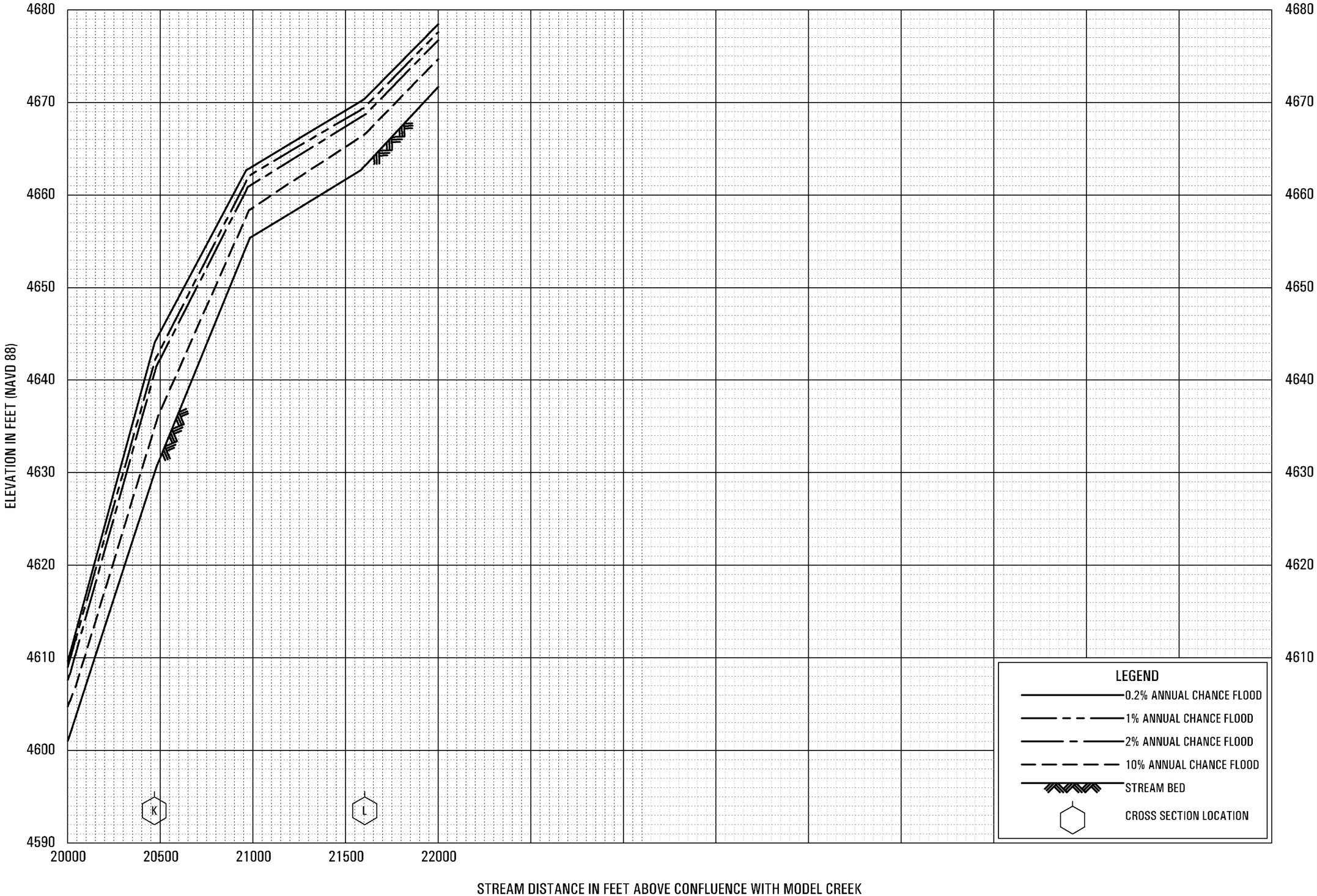

FLOOD PROFILES

MILLER CREEK (AT YARNELL)

FEDERAL EMERGENCY MANAGEMENT AGENCY

YAVAPAI COUNTY, AZ

AND INCORPORATED AREAS

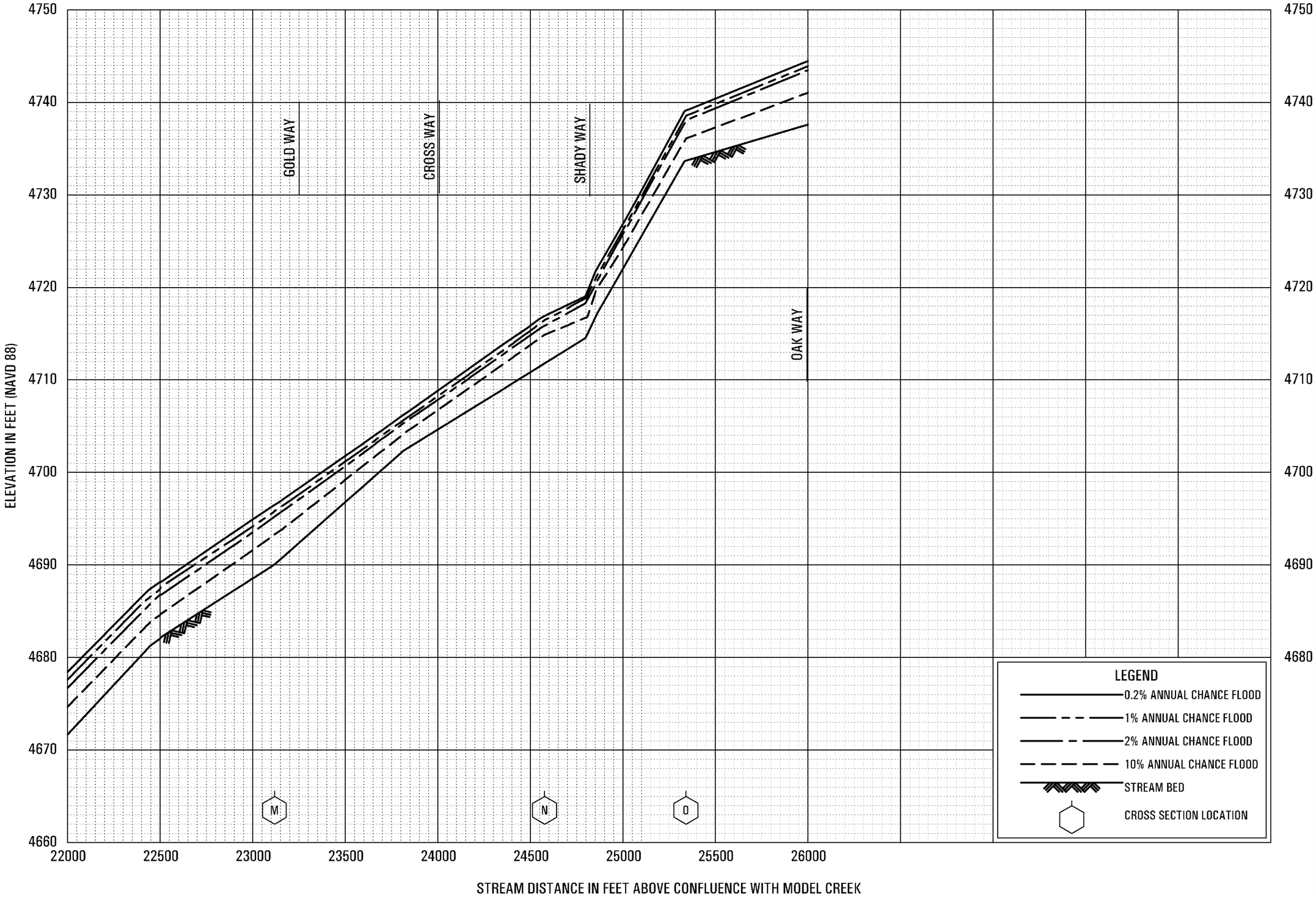

FLOOD PROFILES

MILLER CREEK (AT YARNELL)

FEDERAL EMERGENCY MANAGEMENT AGENCY

YAVAPAI COUNTY, AZ

AND INCORPORATED AREAS

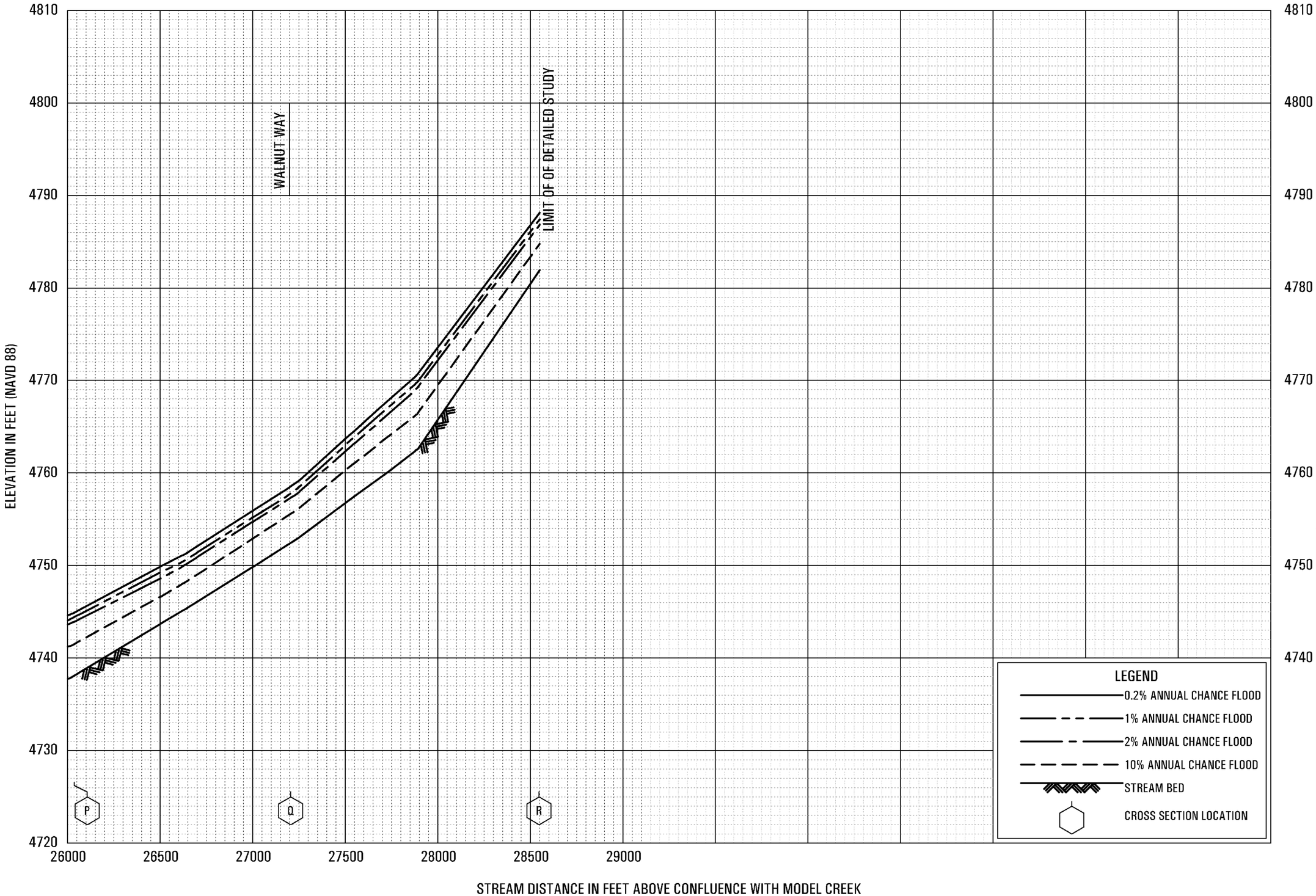

FLOOD PROFILES

MILLER CREEK (AT YARNELL)

FEDERAL EMERGENCY MANAGEMENT AGENCY

YAVAPAI COUNTY, AZ

AND INCORPORATED AREAS

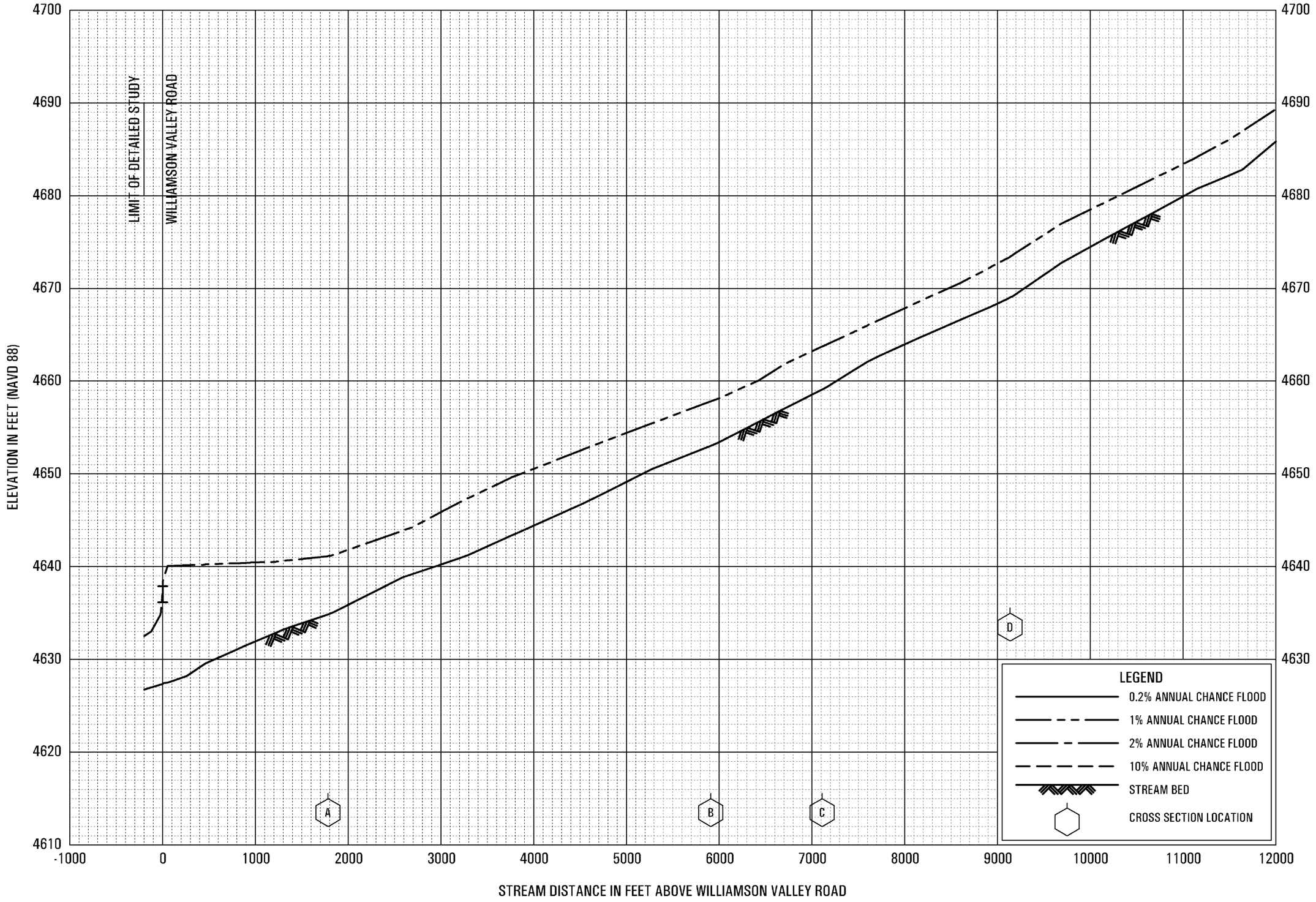

FLOOD PROFILES

MINT WASH

FEDERAL EMERGENCY MANAGEMENT AGENCY

YAVAPAI COUNTY, AZ

AND INCORPORATED AREAS

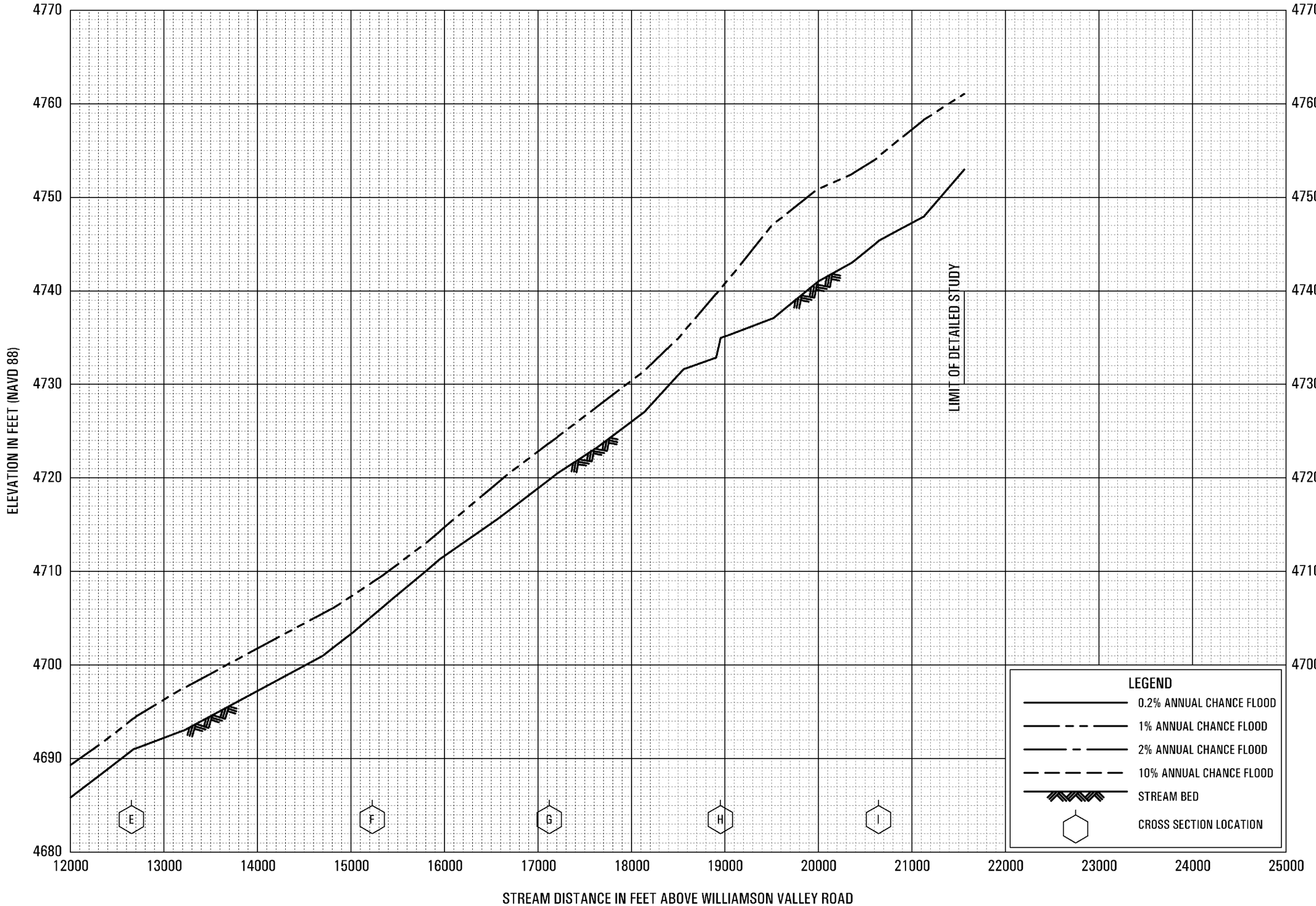

FLOOD PROFILES

MINT WASH

FEDERAL EMERGENCY MANAGEMENT AGENCY

YAVAPAI COUNTY, AZ

AND INCORPORATED AREAS

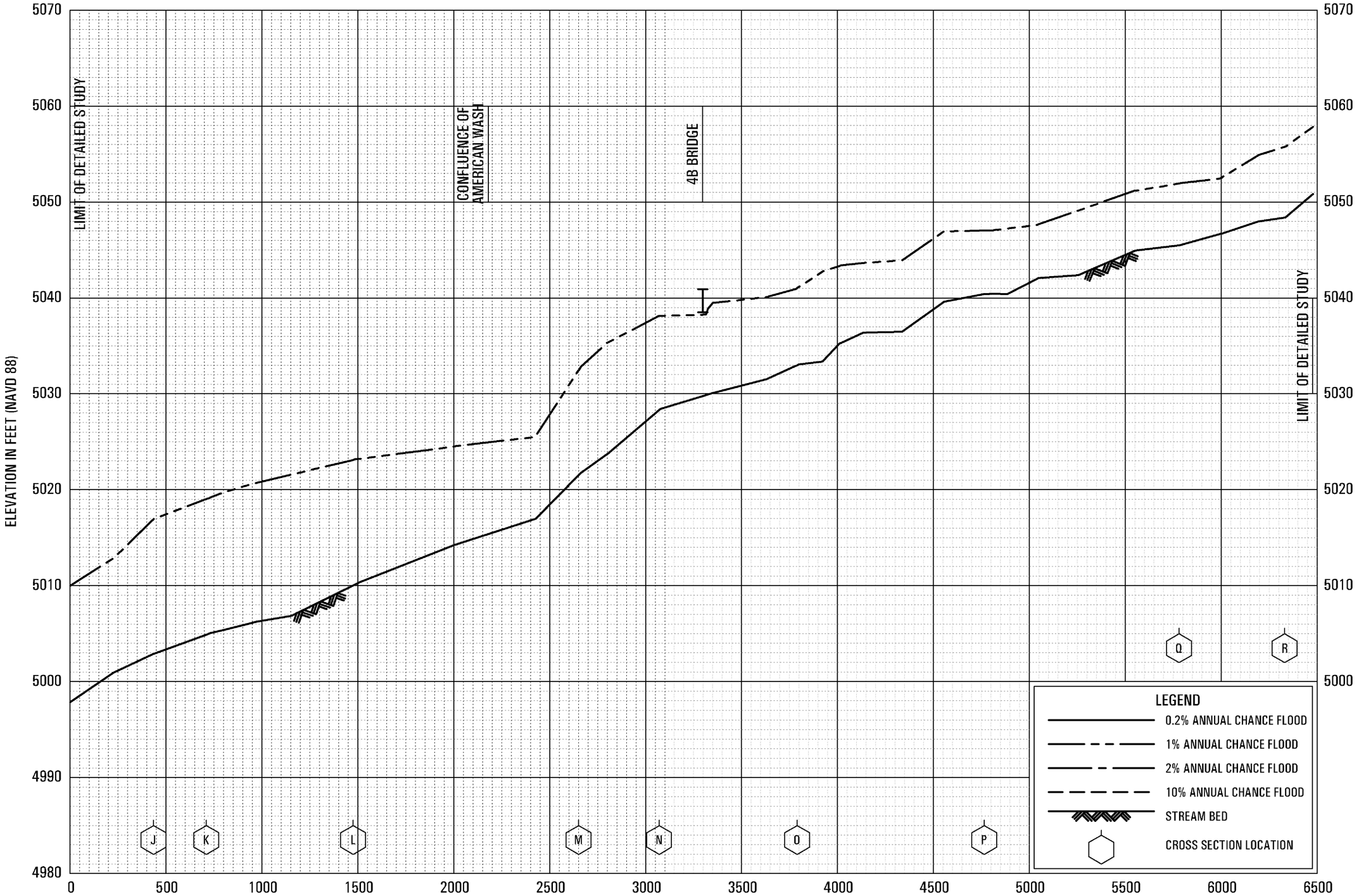

FLOOD PROFILES

MINT WASH

FEDERAL EMERGENCY MANAGEMENT AGENCY

YAVAPAI COUNTY, AZ

AND INCORPORATED AREAS

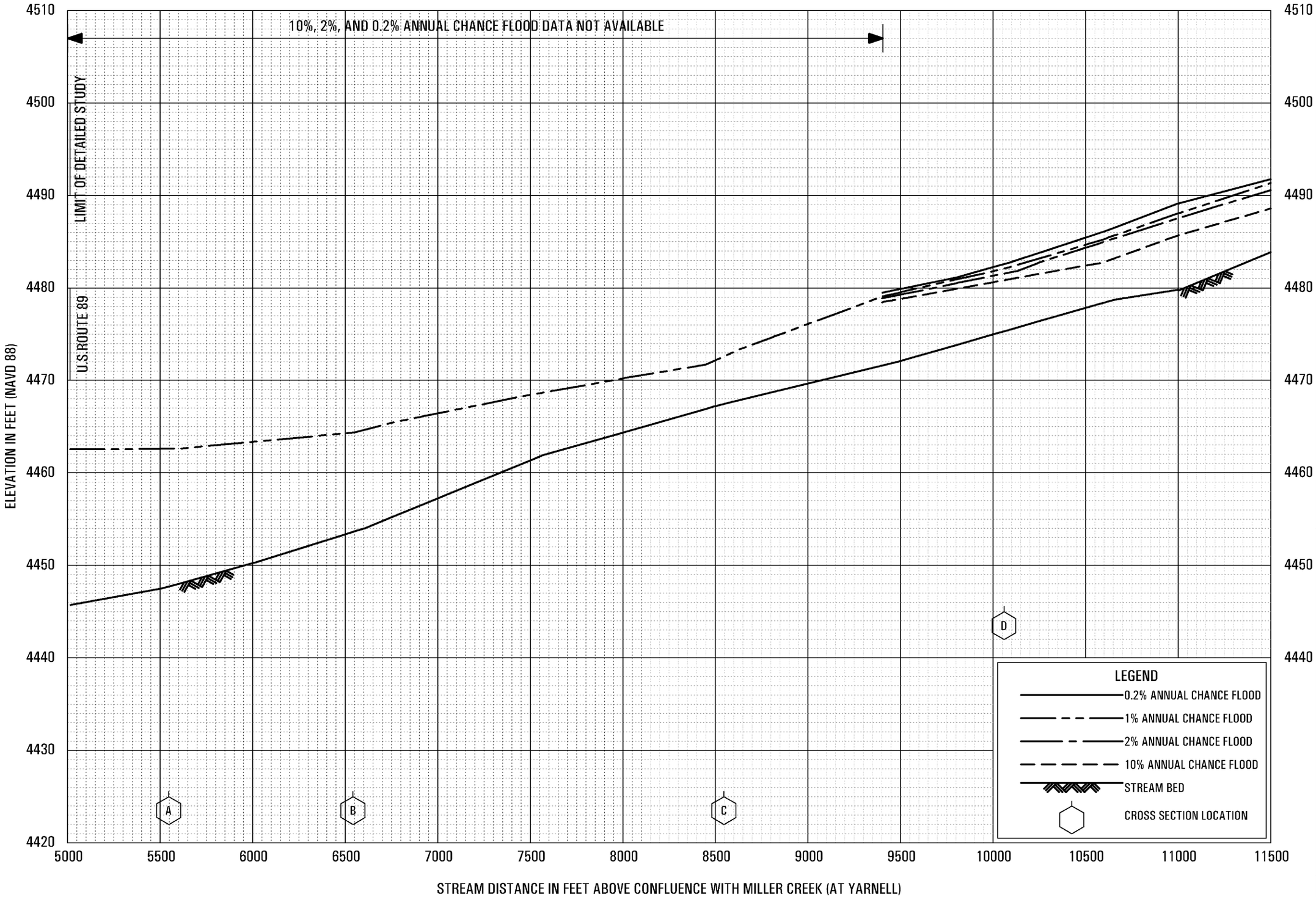

FLOOD PROFILES

MODEL CREEK

FEDERAL EMERGENCY MANAGEMENT AGENCY

YAVAPAI COUNTY, AZ

AND INCORPORATED AREAS

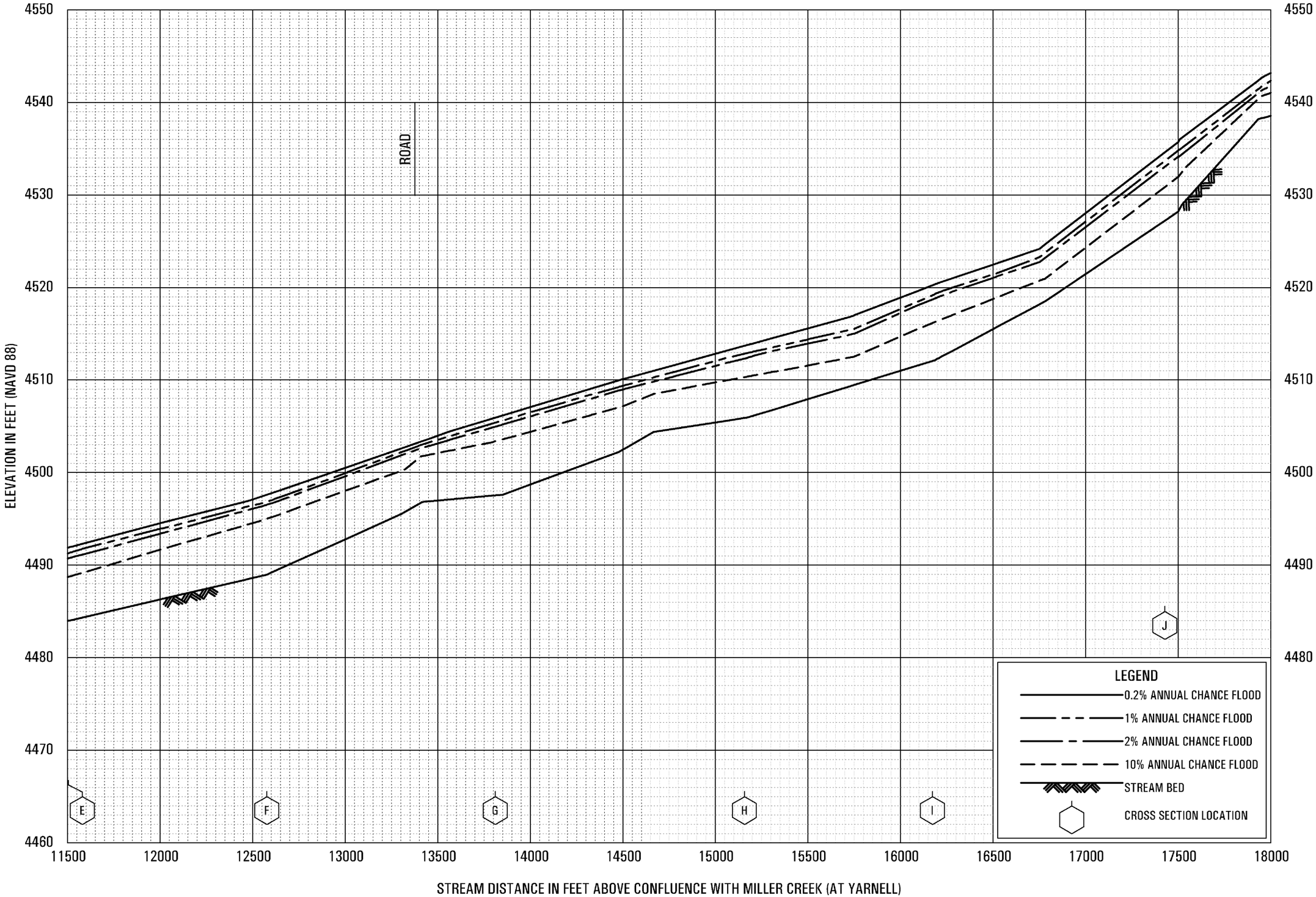

FLOOD PROFILES

MODEL CREEK

FEDERAL EMERGENCY MANAGEMENT AGENCY

YAVAPAI COUNTY, AZ

AND INCORPORATED AREAS

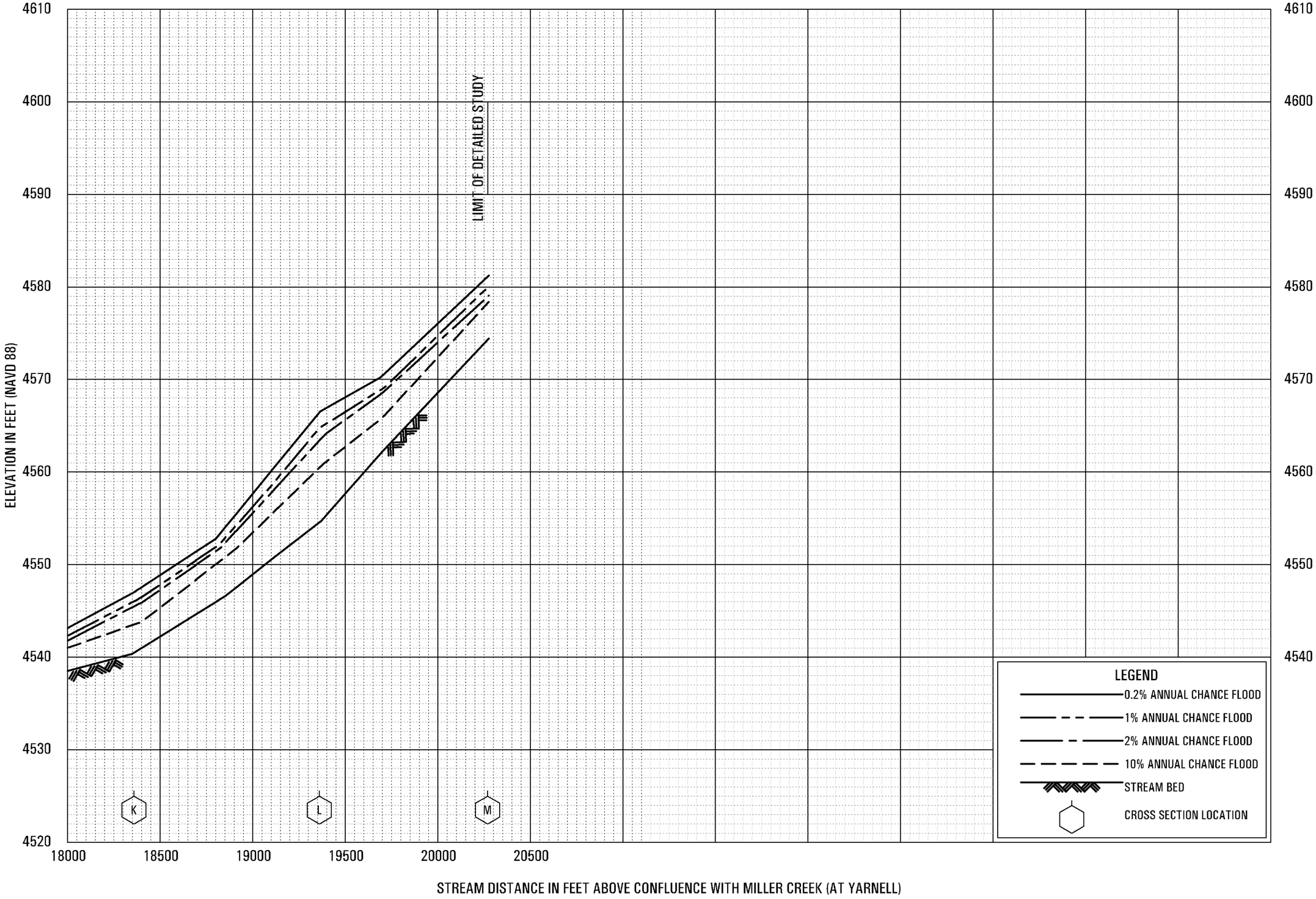

FLOOD PROFILES

MODEL CREEK

FEDERAL EMERGENCY MANAGEMENT AGENCY

YAVAPAI COUNTY, AZ

AND INCORPORATED AREAS

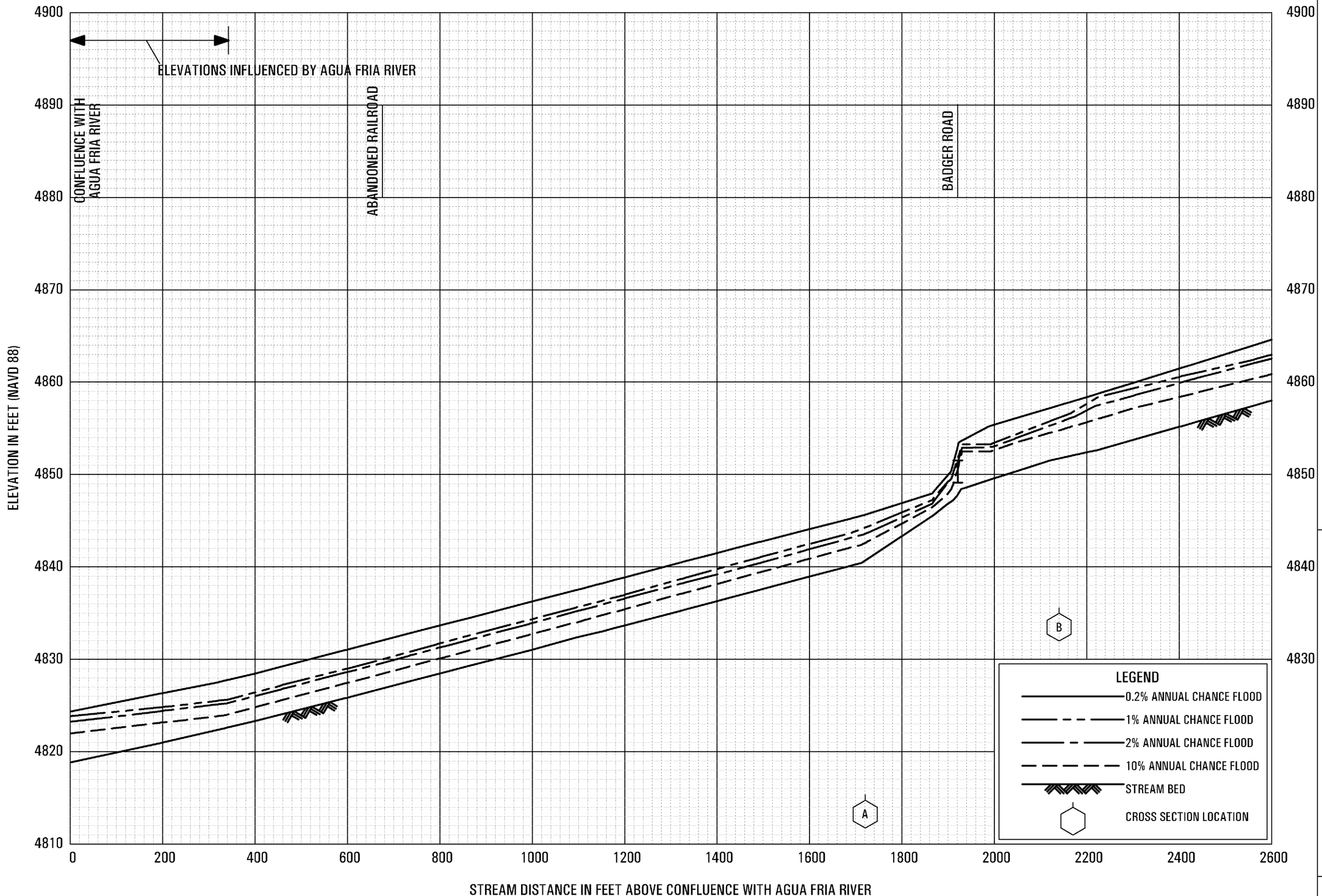

FLOOD PROFILES

NAVAJO DRIVE WASH

FEDERAL EMERGENCY MANAGEMENT AGENCY

YAVAPAI COUNTY, AZ

AND INCORPORATED AREAS

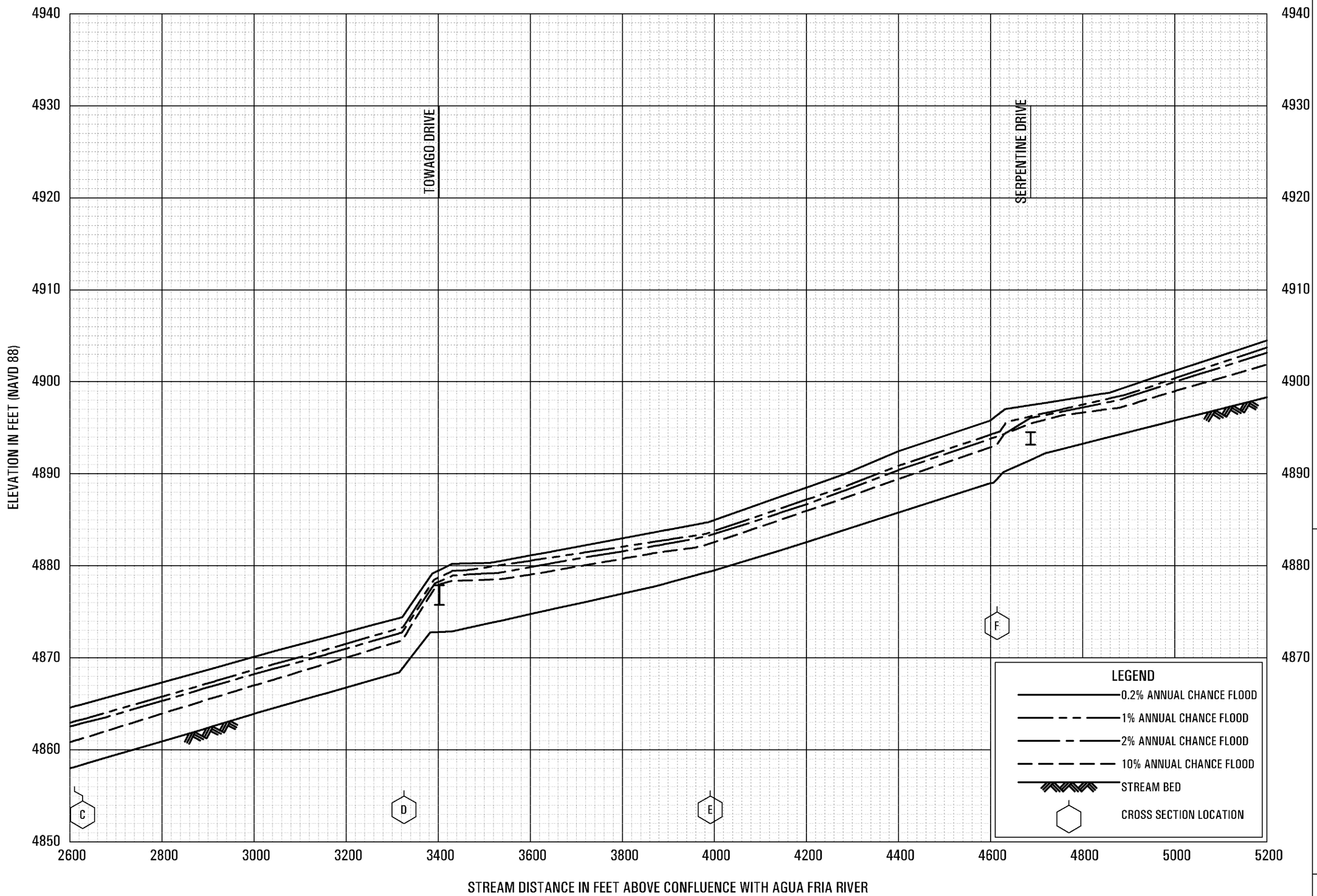

FLOOD PROFILES

NAVAJO DRIVE WASH

FEDERAL EMERGENCY MANAGEMENT AGENCY

YAVAPAI COUNTY, AZ

AND INCORPORATED AREAS

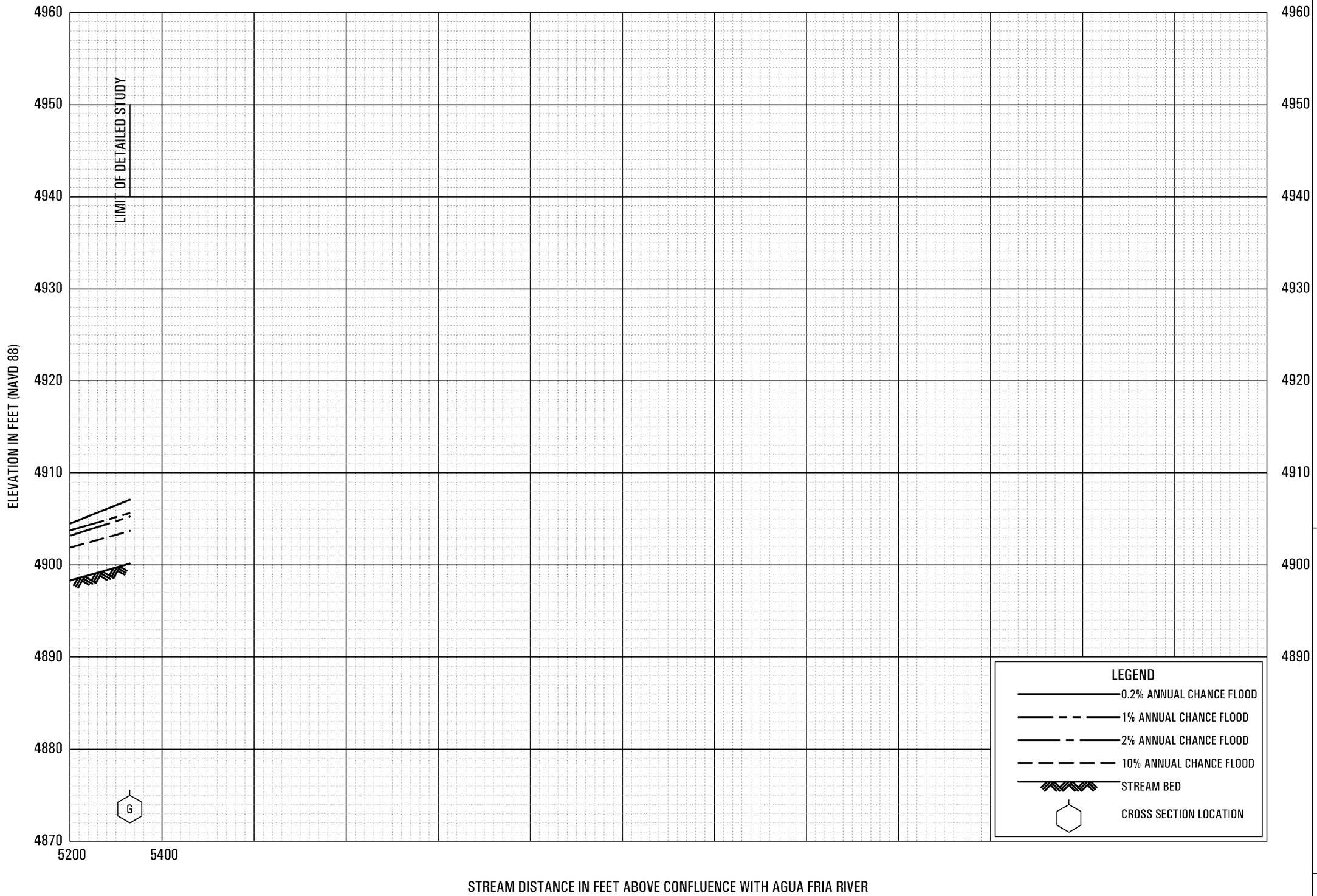

FLOOD PROFILES

NAVAJO DRIVE WASH

FEDERAL EMERGENCY MANAGEMENT AGENCY

YAVAPAI COUNTY, AZ

AND INCORPORATED AREAS

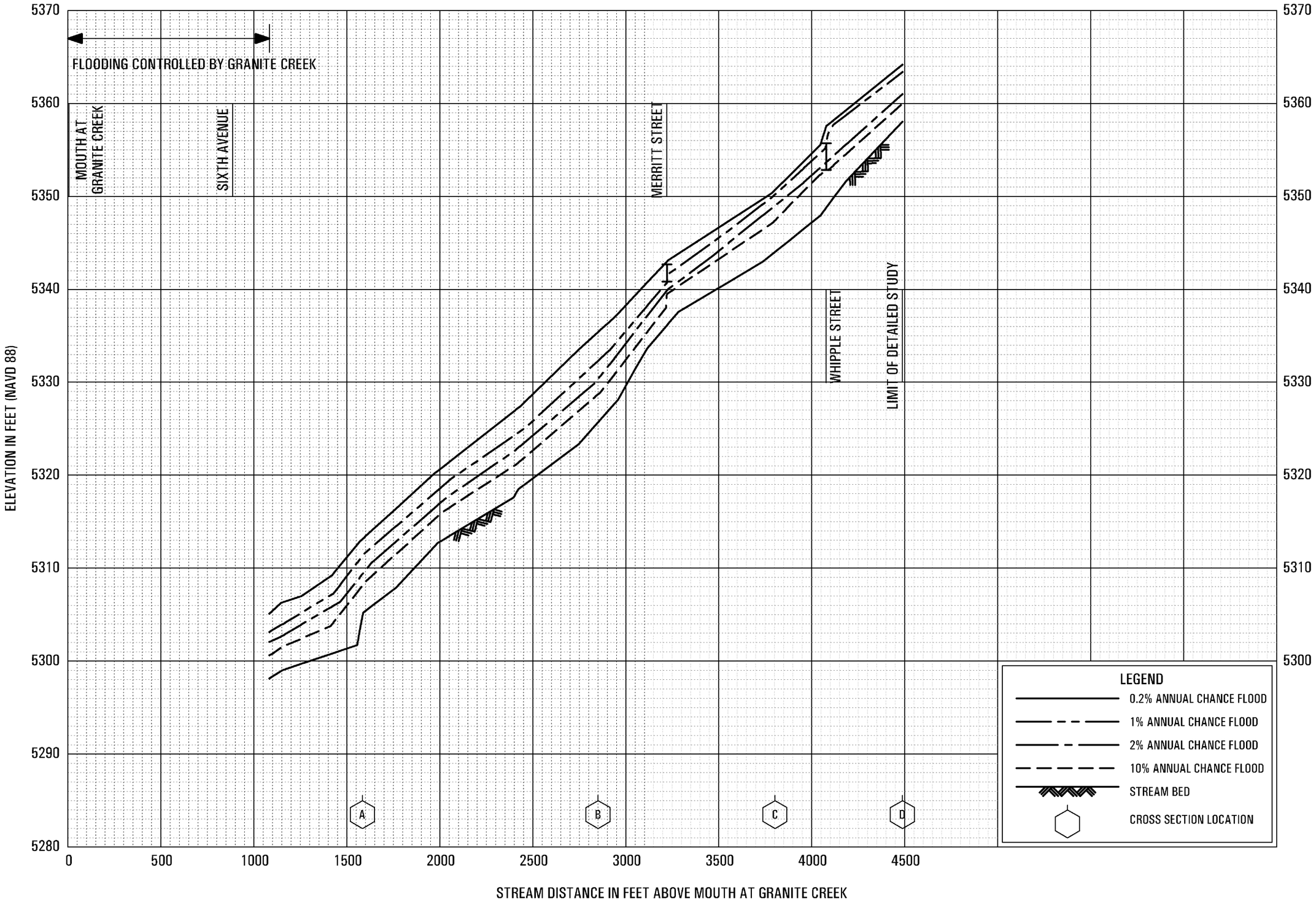

FLOOD PROFILES

NORTH FORK GRANITE CREEK

FEDERAL EMERGENCY MANAGEMENT AGENCY

YAVAPAI COUNTY, AZ

AND INCORPORATED AREAS

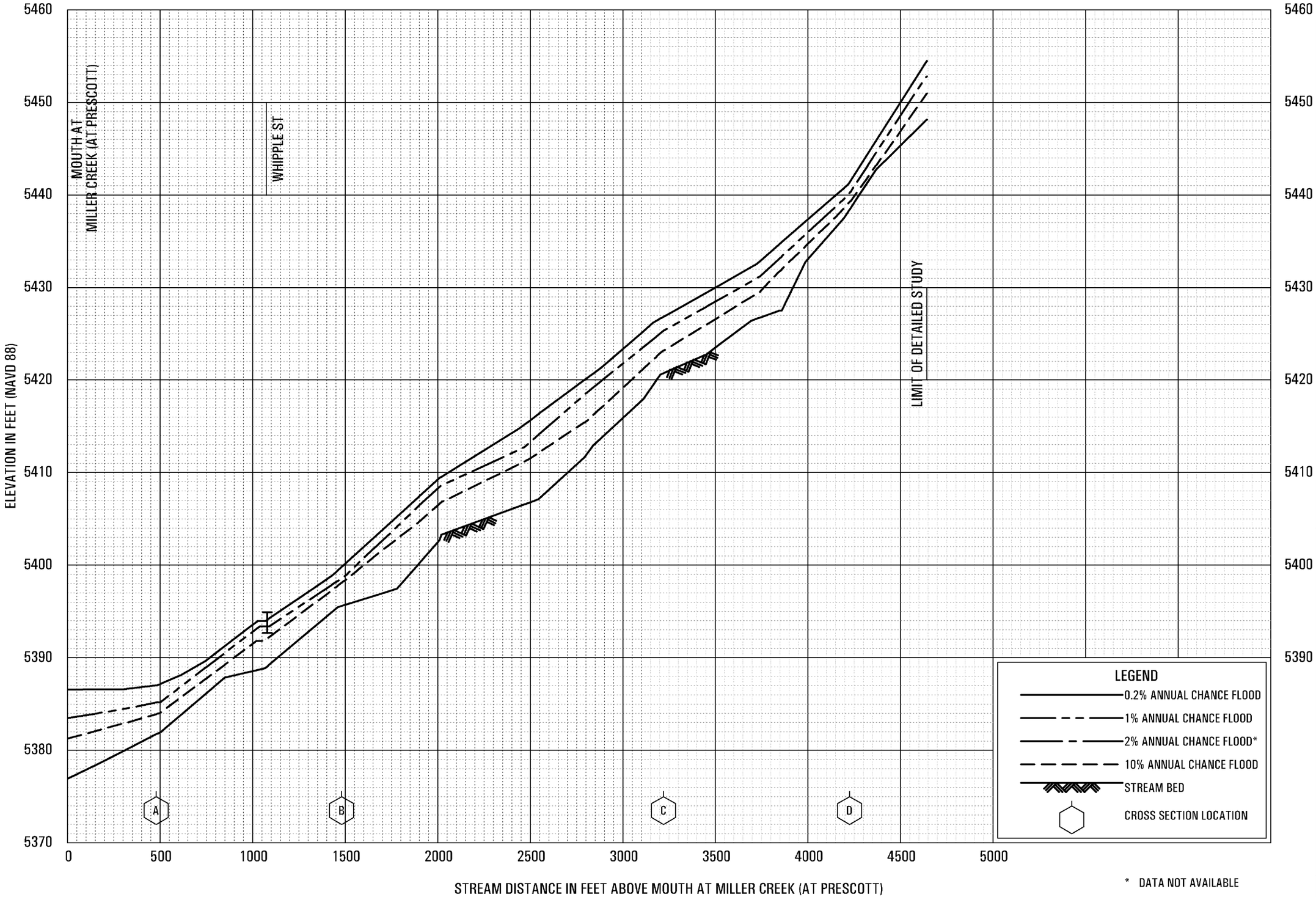

FLOOD PROFILES

NORTH FORK MILLER CREEK

FEDERAL EMERGENCY MANAGEMENT AGENCY

YAVAPAI COUNTY, AZ

AND INCORPORATED AREAS

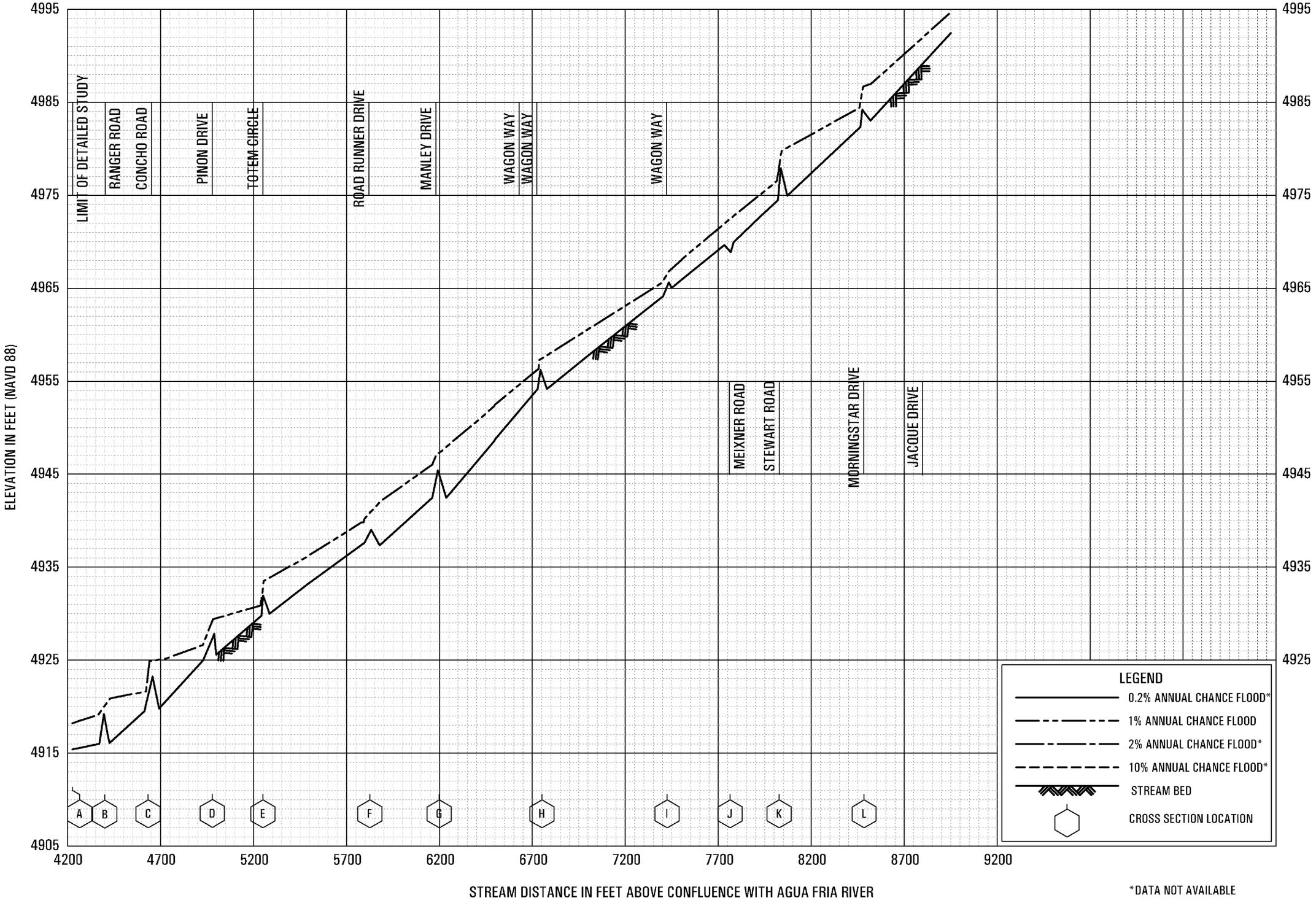

FLOOD PROFILES

NORTH NAVAJO DRIVE WASH

FEDERAL EMERGENCY MANAGEMENT AGENCY

YAVAPAI COUNTY, AZ

AND INCORPORATED AREAS

183P

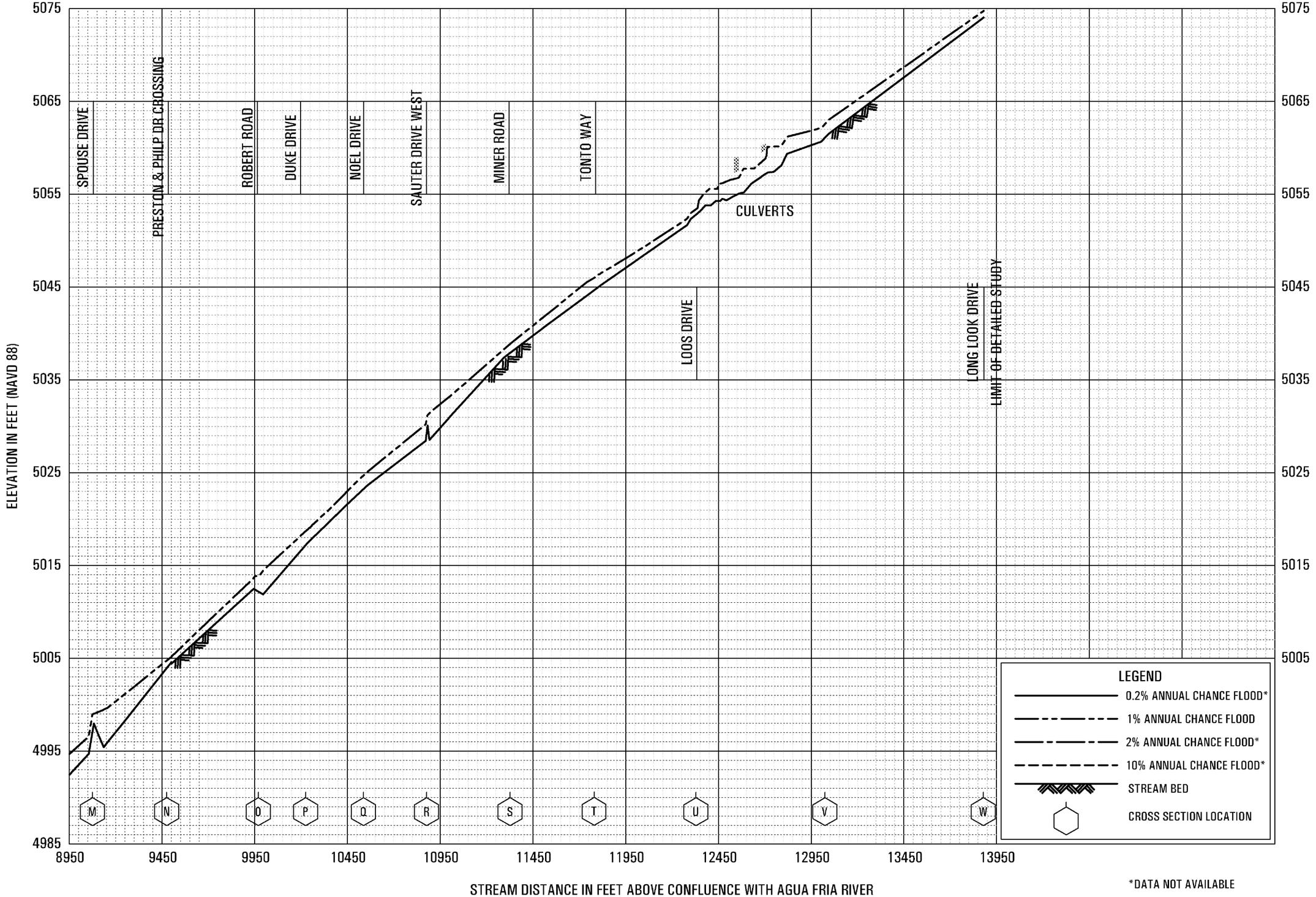

FLOOD PROFILES

NORTH NAVAJO DRIVE WASH

FEDERAL EMERGENCY MANAGEMENT AGENCY

YAVAPAI COUNTY, AZ

AND INCORPORATED AREAS

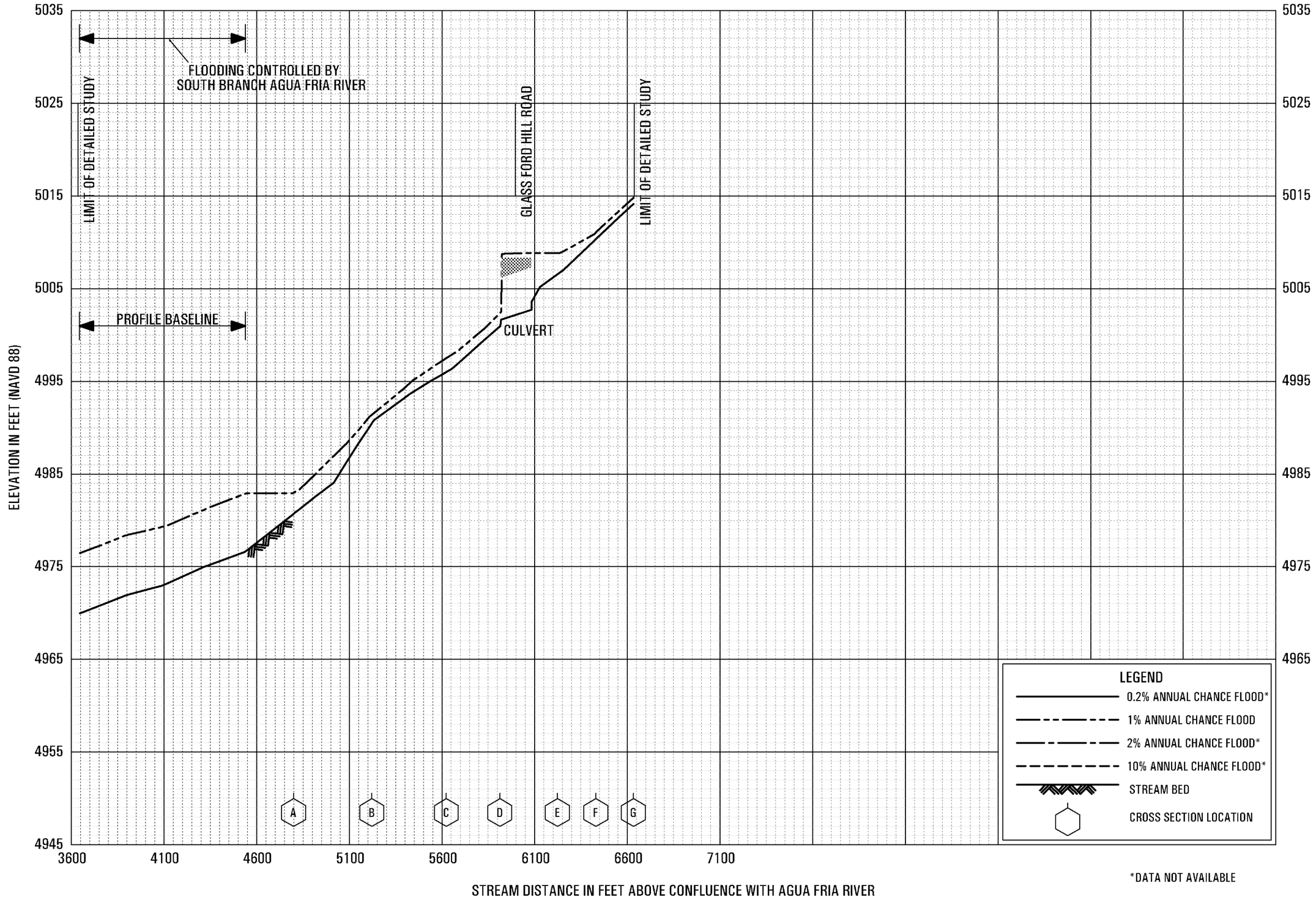

FLOOD PROFILES

NORTH TRIBUTARY TO SOUTH BRANCH AGUA FRIA RIVER

FEDERAL EMERGENCY MANAGEMENT AGENCY

YAVAPAI COUNTY, ARIZONA

AND INCORPORATED AREAS

185P

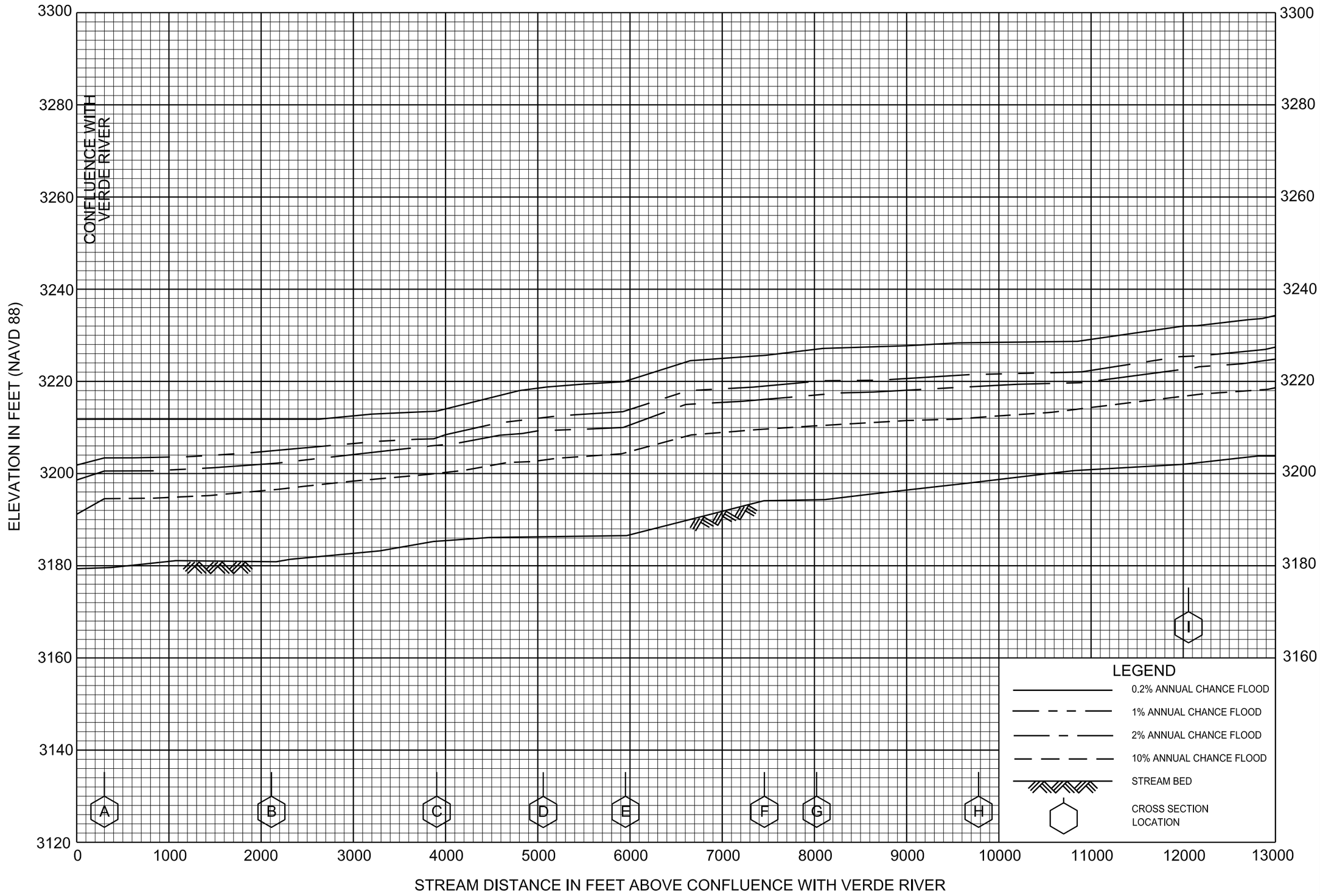

FLOOD PROFILES

OAK CREEK

FEDERAL EMERGENCY MANAGEMENT AGENCY

YAVAPAI COUNTY, AZ

AND INCORPORATED AREAS

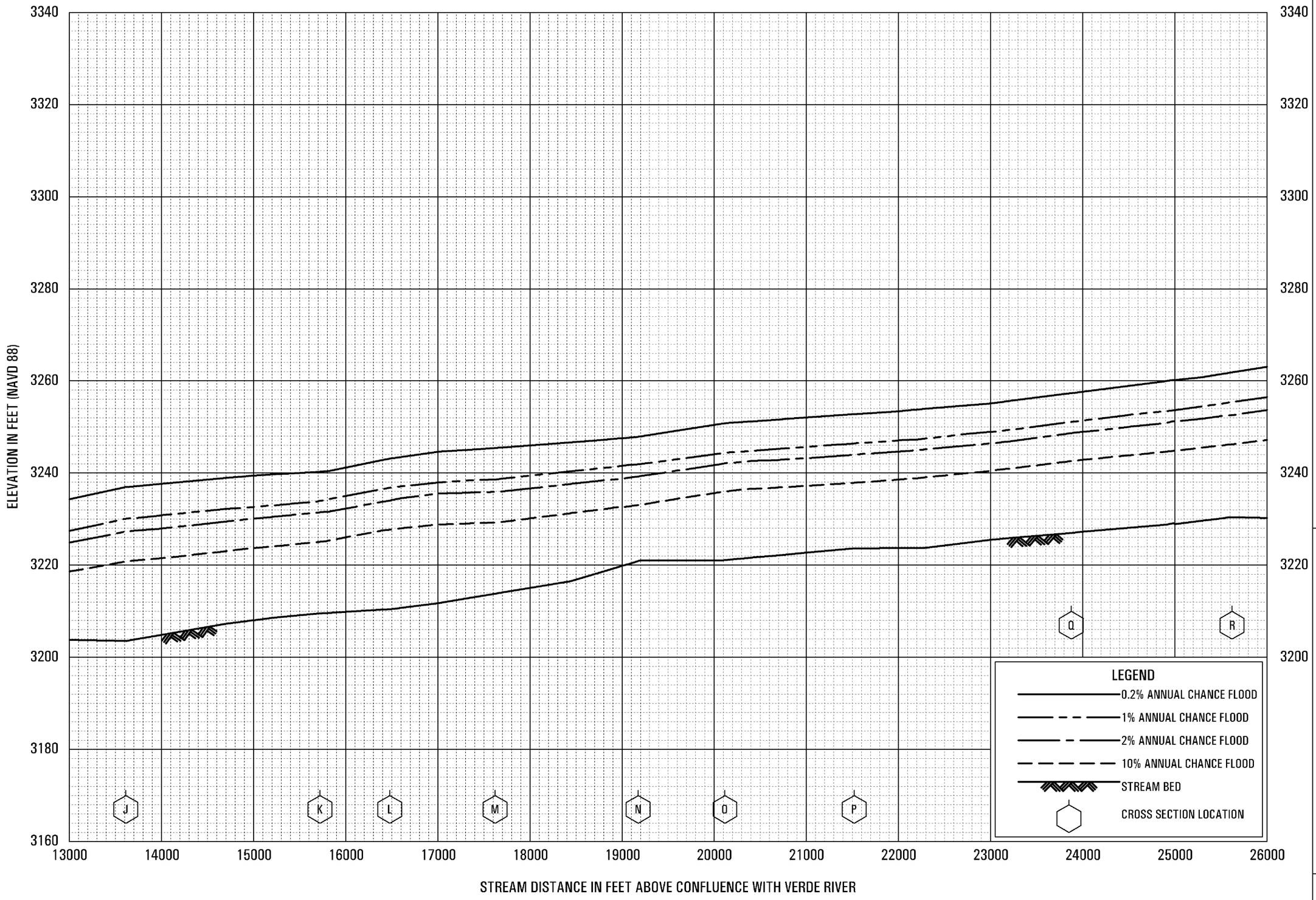

FLOOD PROFILES

OAK CREEK

FEDERAL EMERGENCY MANAGEMENT AGENCY

YAVAPAI COUNTY, AZ

AND INCORPORATED AREAS

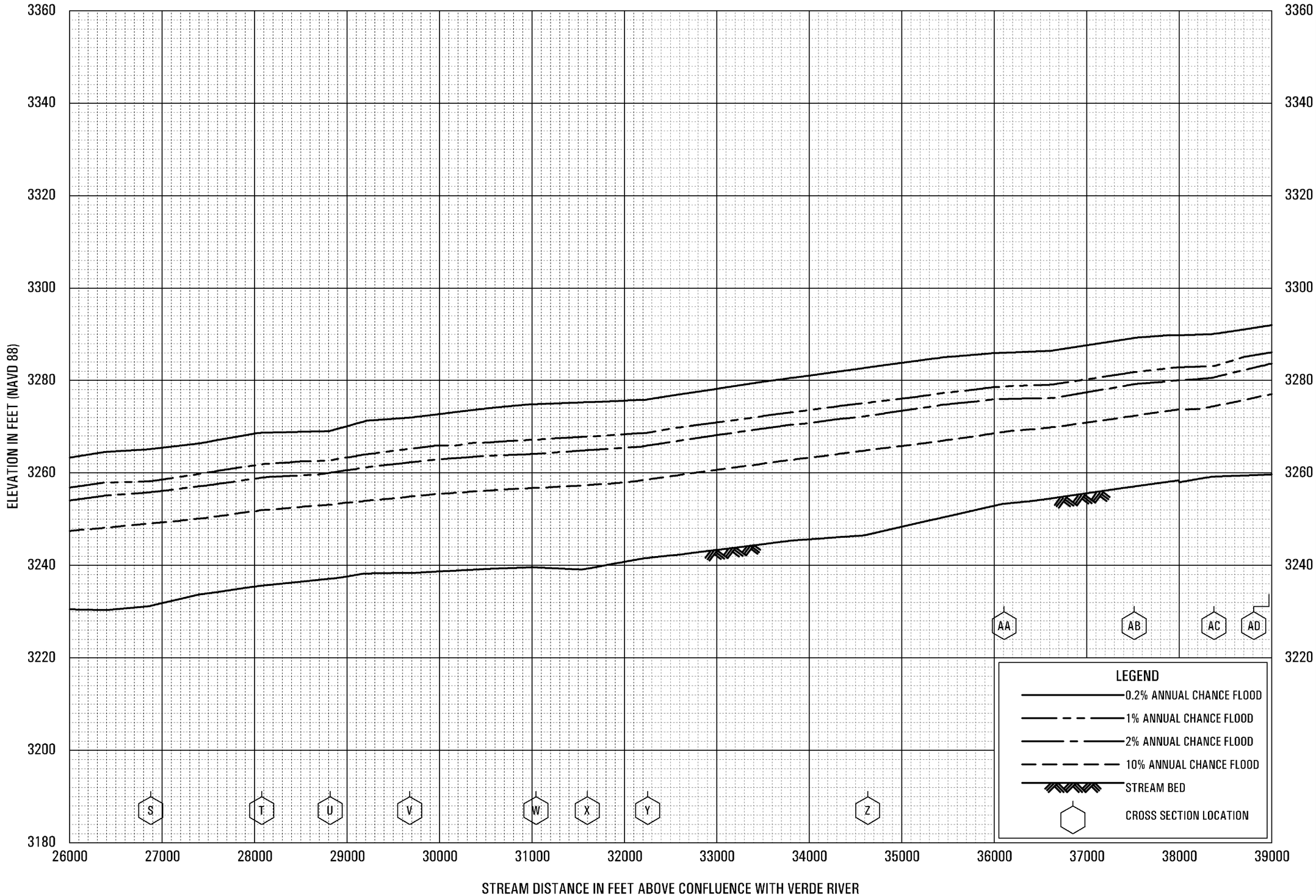

FLOOD PROFILES

OAK CREEK

FEDERAL EMERGENCY MANAGEMENT AGENCY

YAVAPAI COUNTY, AZ

AND INCORPORATED AREAS

188P

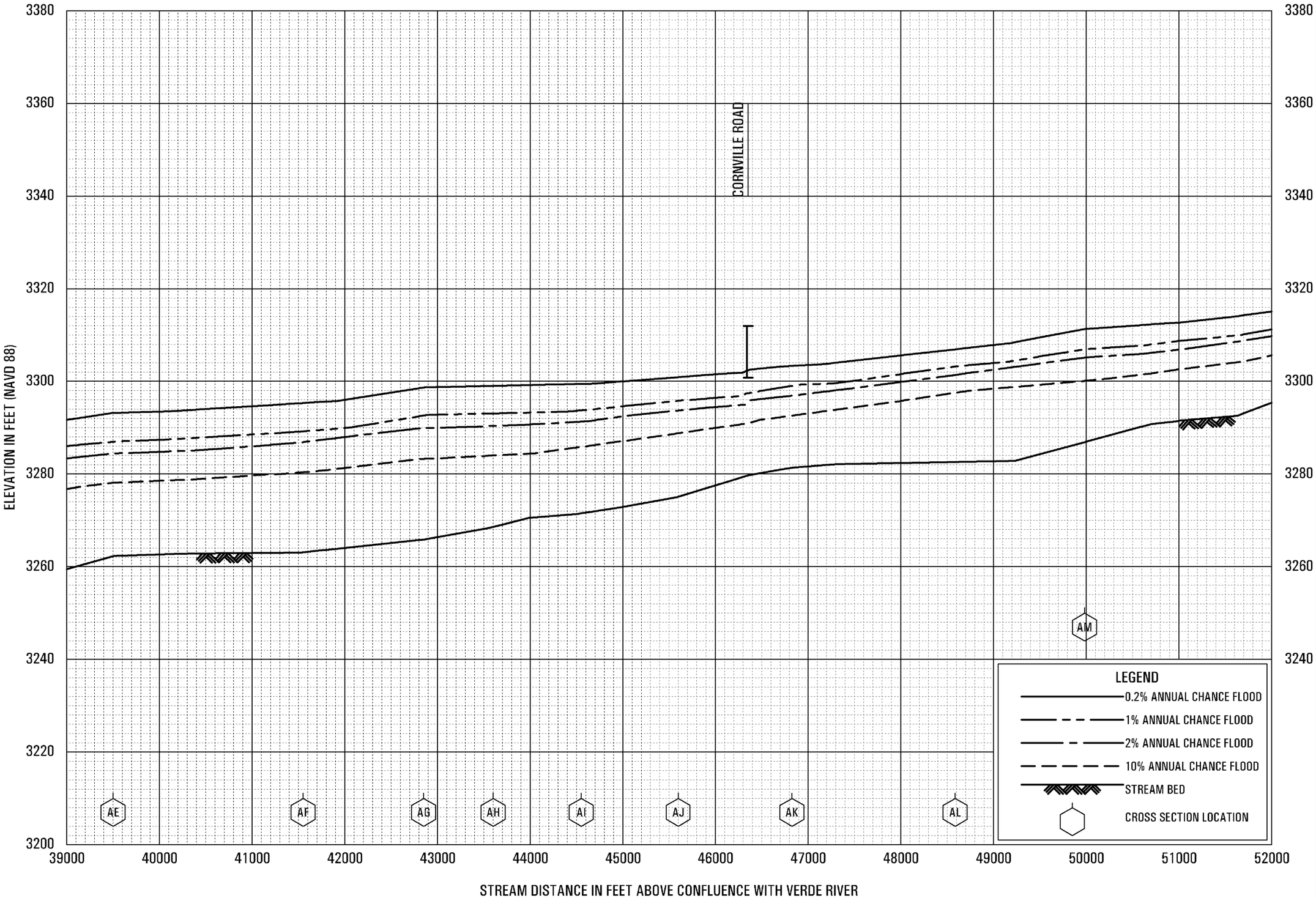

FLOOD PROFILES

OAK CREEK

FEDERAL EMERGENCY MANAGEMENT AGENCY

YAVAPAI COUNTY, AZ

AND INCORPORATED AREAS

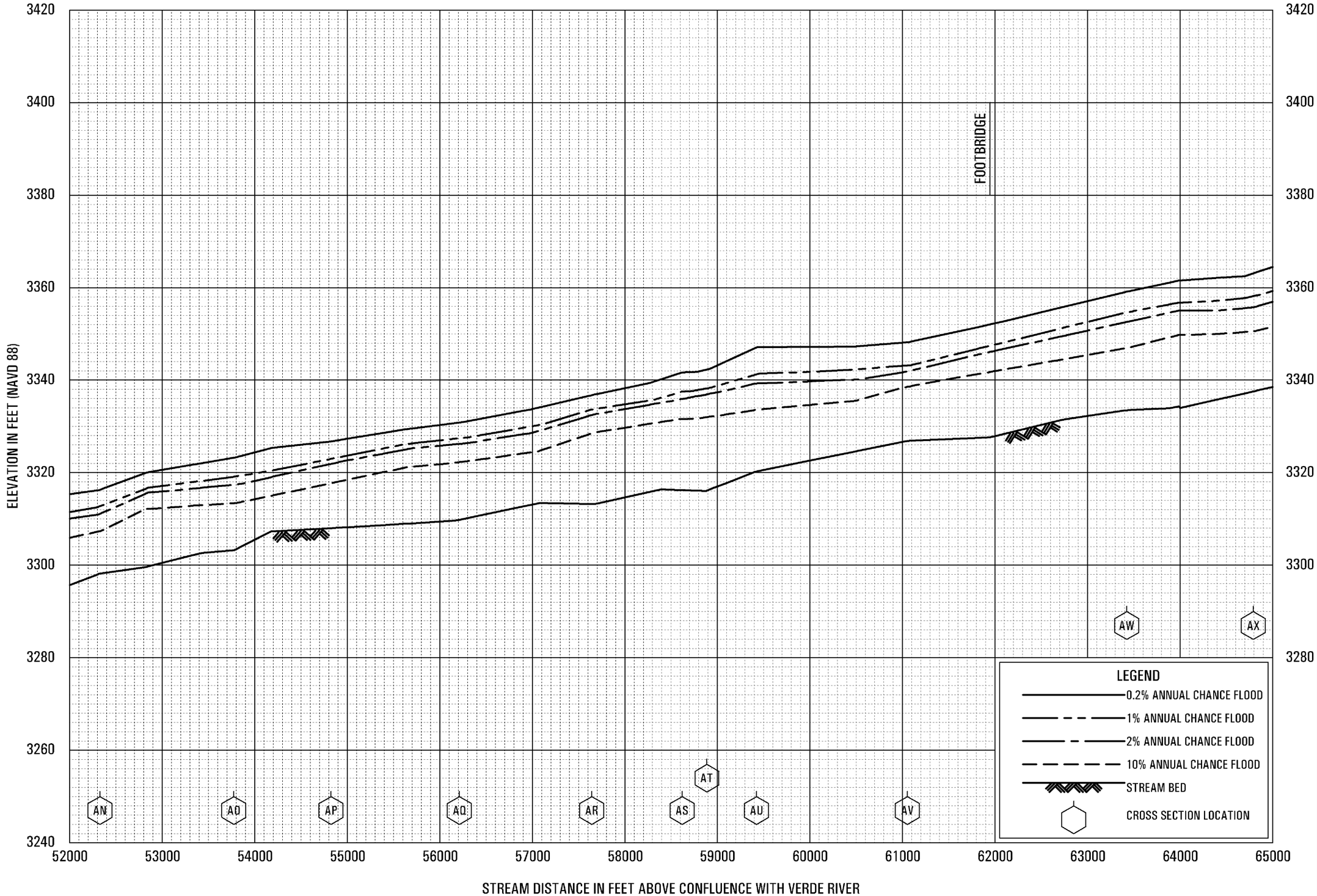

FLOOD PROFILES

OAK CREEK

FEDERAL EMERGENCY MANAGEMENT AGENCY

YAVAPAI COUNTY, AZ

AND INCORPORATED AREAS

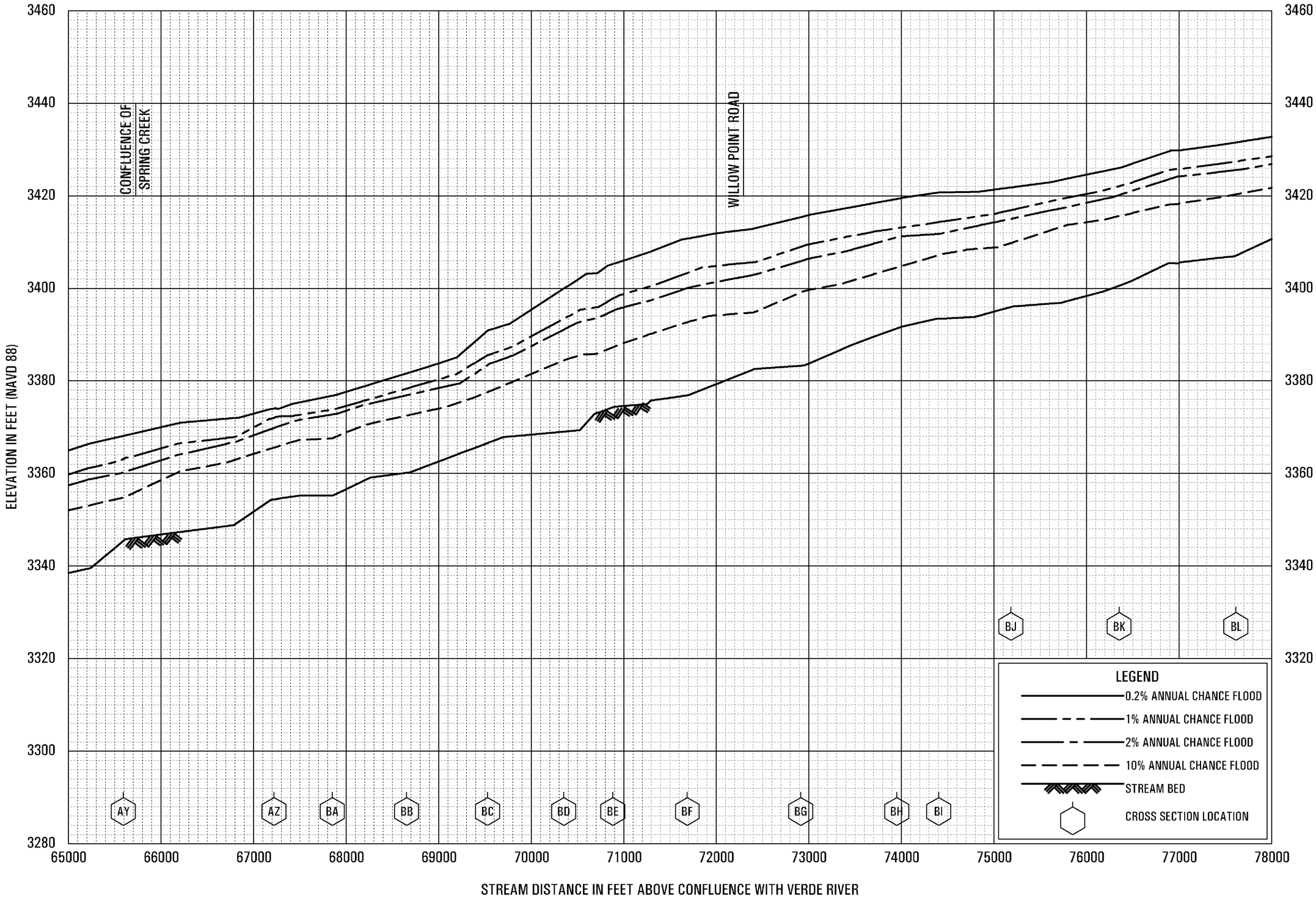

FLOOD PROFILES

OAK CREEK

FEDERAL EMERGENCY MANAGEMENT AGENCY

YAVAPAI COUNTY, AZ

AND INCORPORATED AREAS

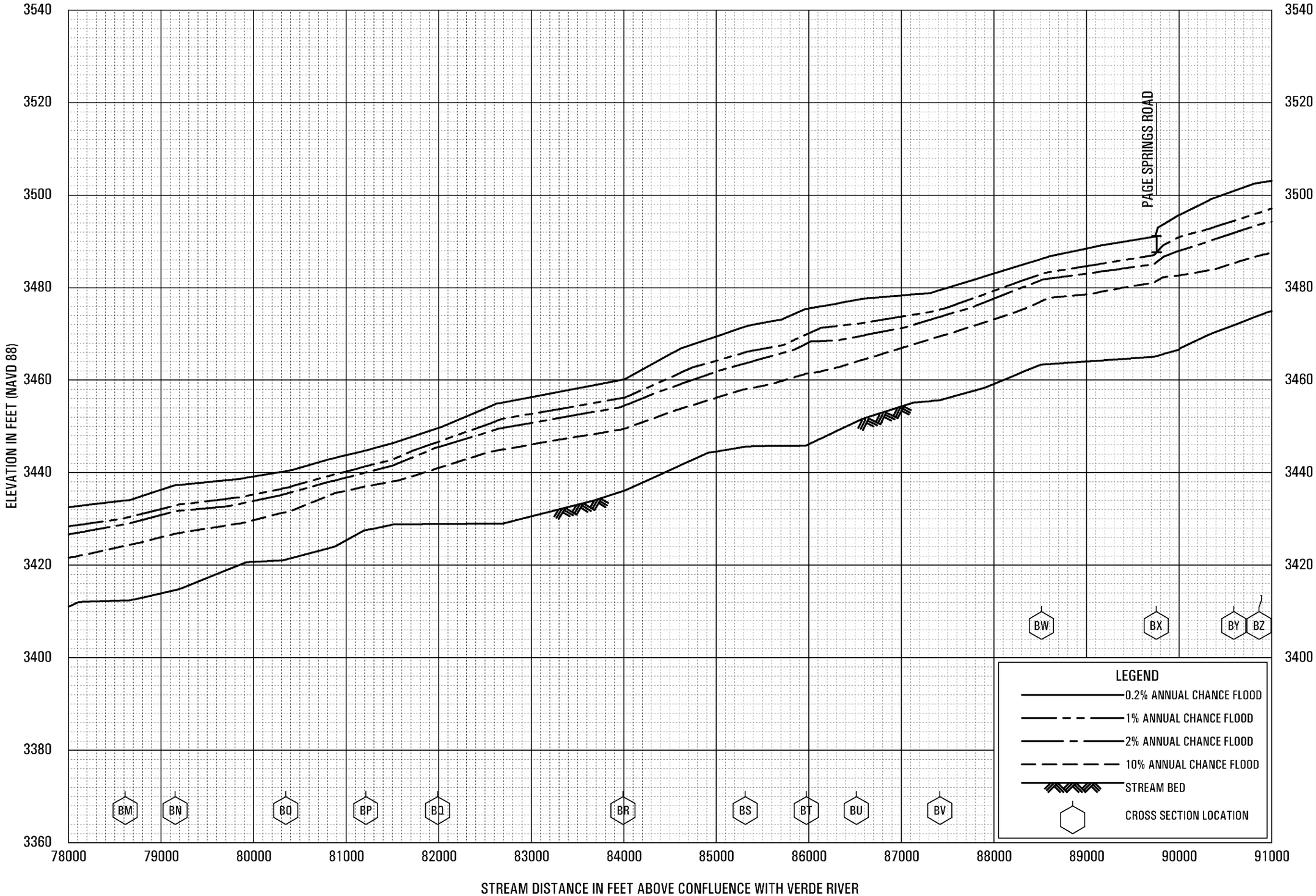

FLOOD PROFILES

OAK CREEK

FEDERAL EMERGENCY MANAGEMENT AGENCY

YAVAPAI COUNTY, AZ

AND INCORPORATED AREAS

192P

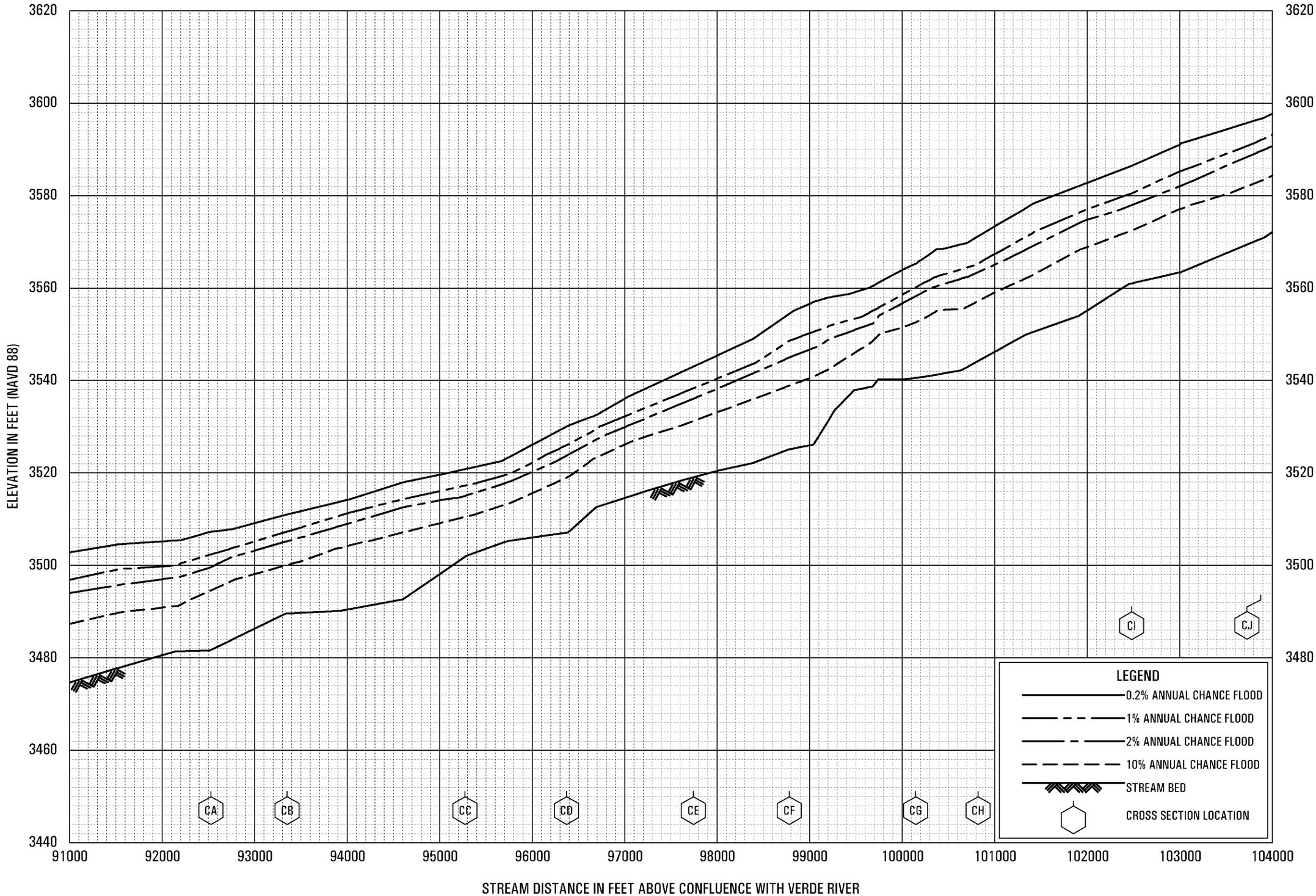

FLOOD PROFILES

OAK CREEK

FEDERAL EMERGENCY MANAGEMENT AGENCY

YAVAPAI COUNTY, AZ

AND INCORPORATED AREAS

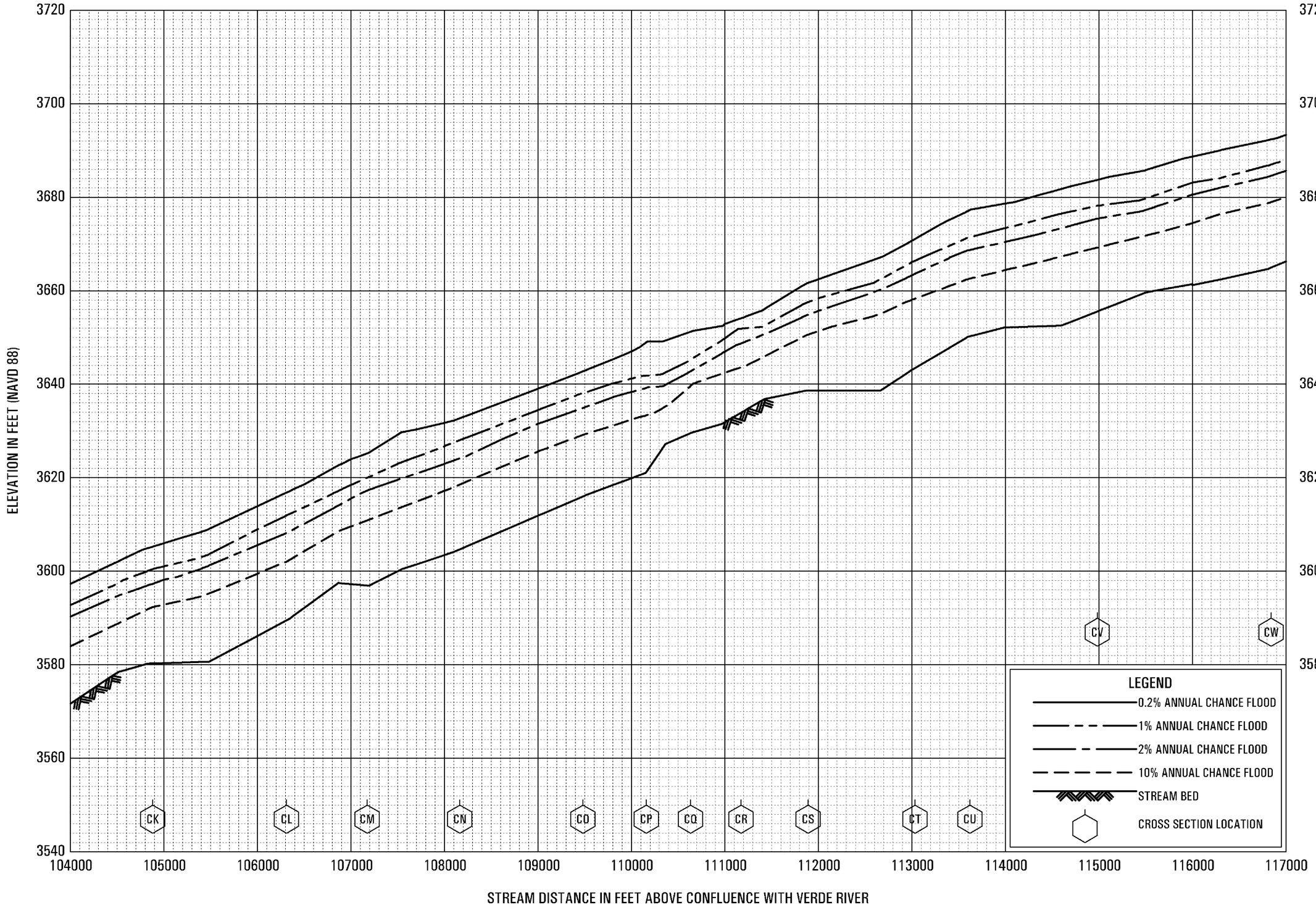

FLOOD PROFILES

OAK CREEK

FEDERAL EMERGENCY MANAGEMENT AGENCY

YAVAPAI COUNTY, AZ

AND INCORPORATED AREAS

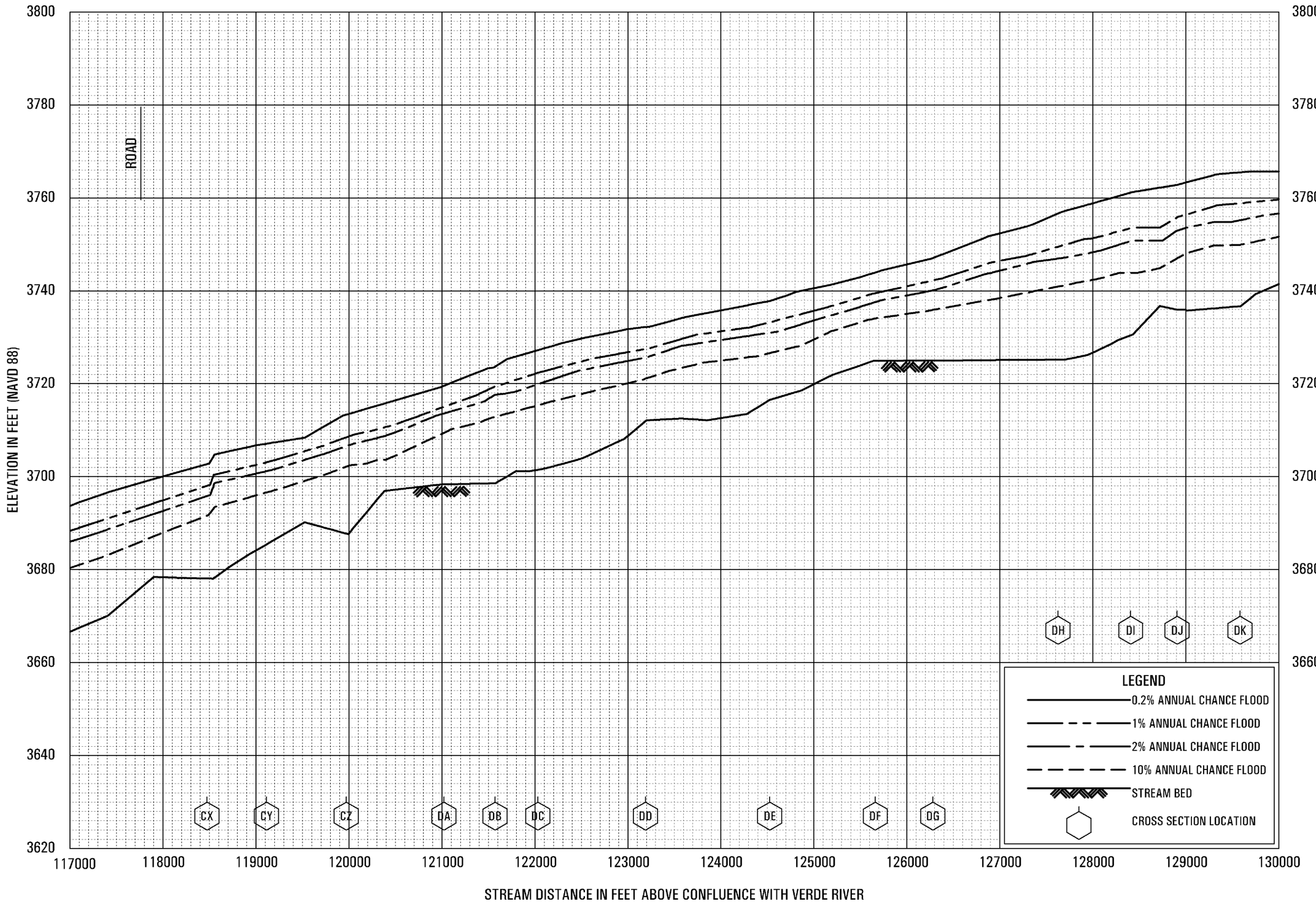

FLOOD PROFILES

OAK CREEK

FEDERAL EMERGENCY MANAGEMENT AGENCY

YAVAPAI COUNTY, AZ

AND INCORPORATED AREAS

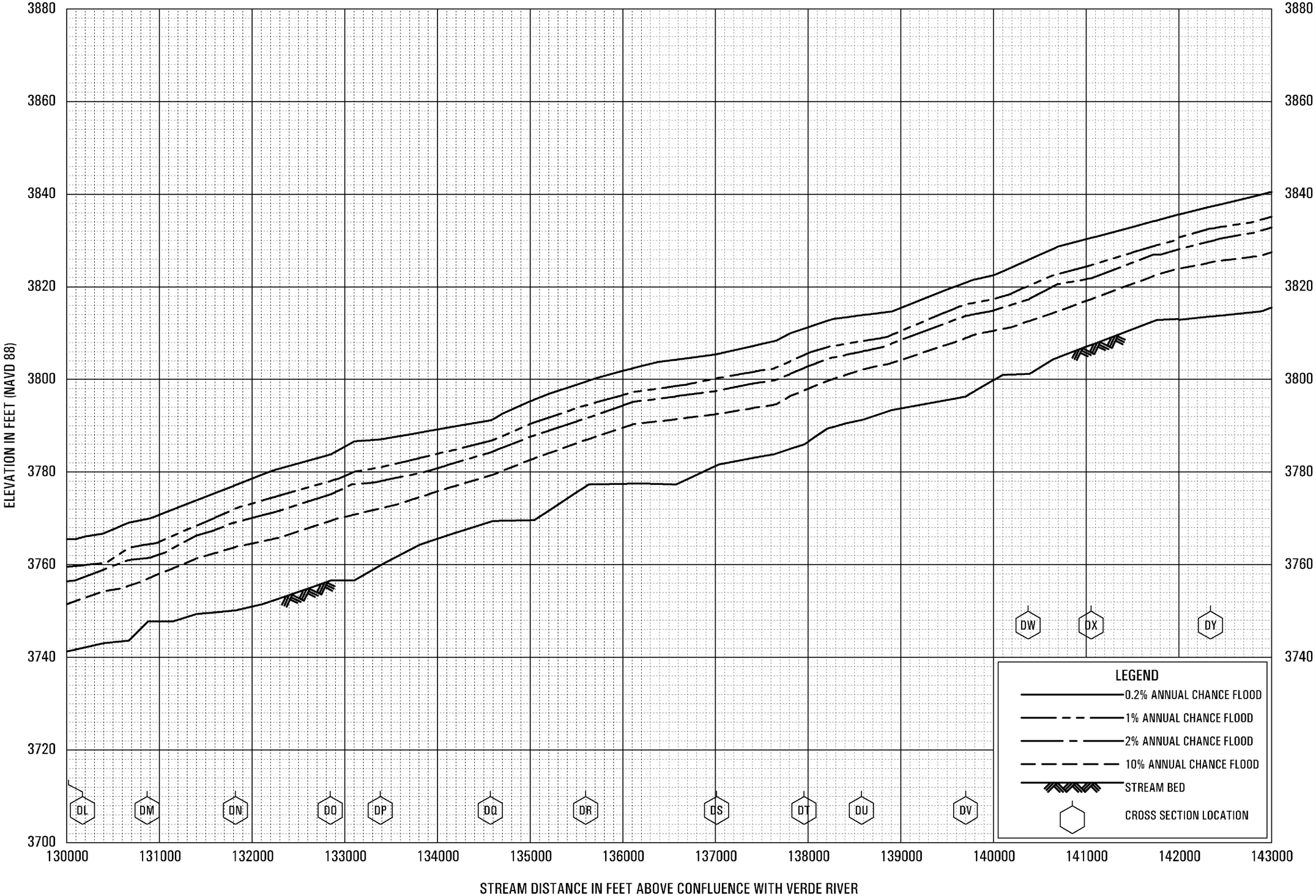

FLOOD PROFILES

OAK CREEK

FEDERAL EMERGENCY MANAGEMENT AGENCY

YAVAPAI COUNTY, AZ

AND INCORPORATED AREAS

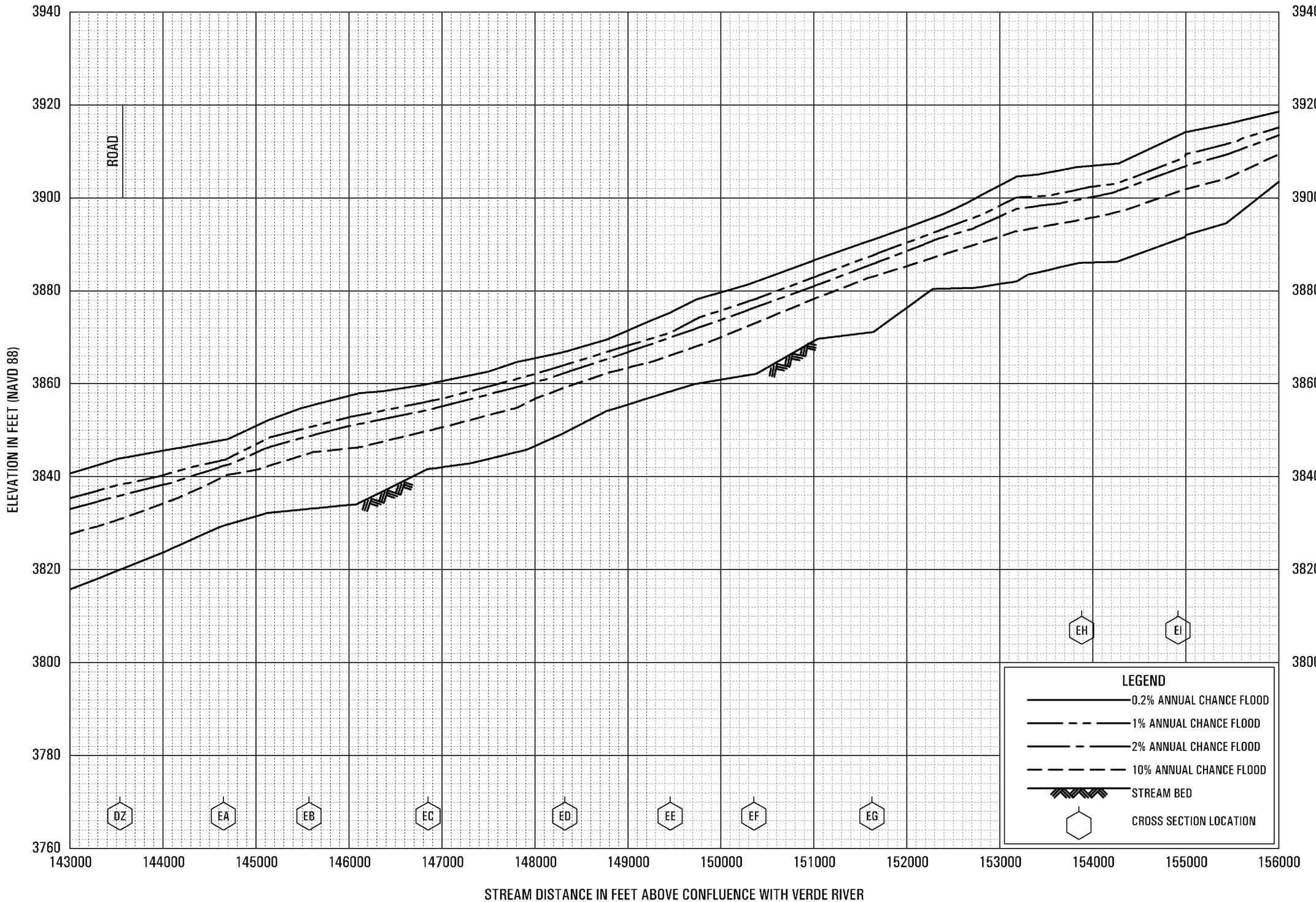

FLOOD PROFILES

OAK CREEK

FEDERAL EMERGENCY MANAGEMENT AGENCY

YAVAPAI COUNTY, AZ

AND INCORPORATED AREAS

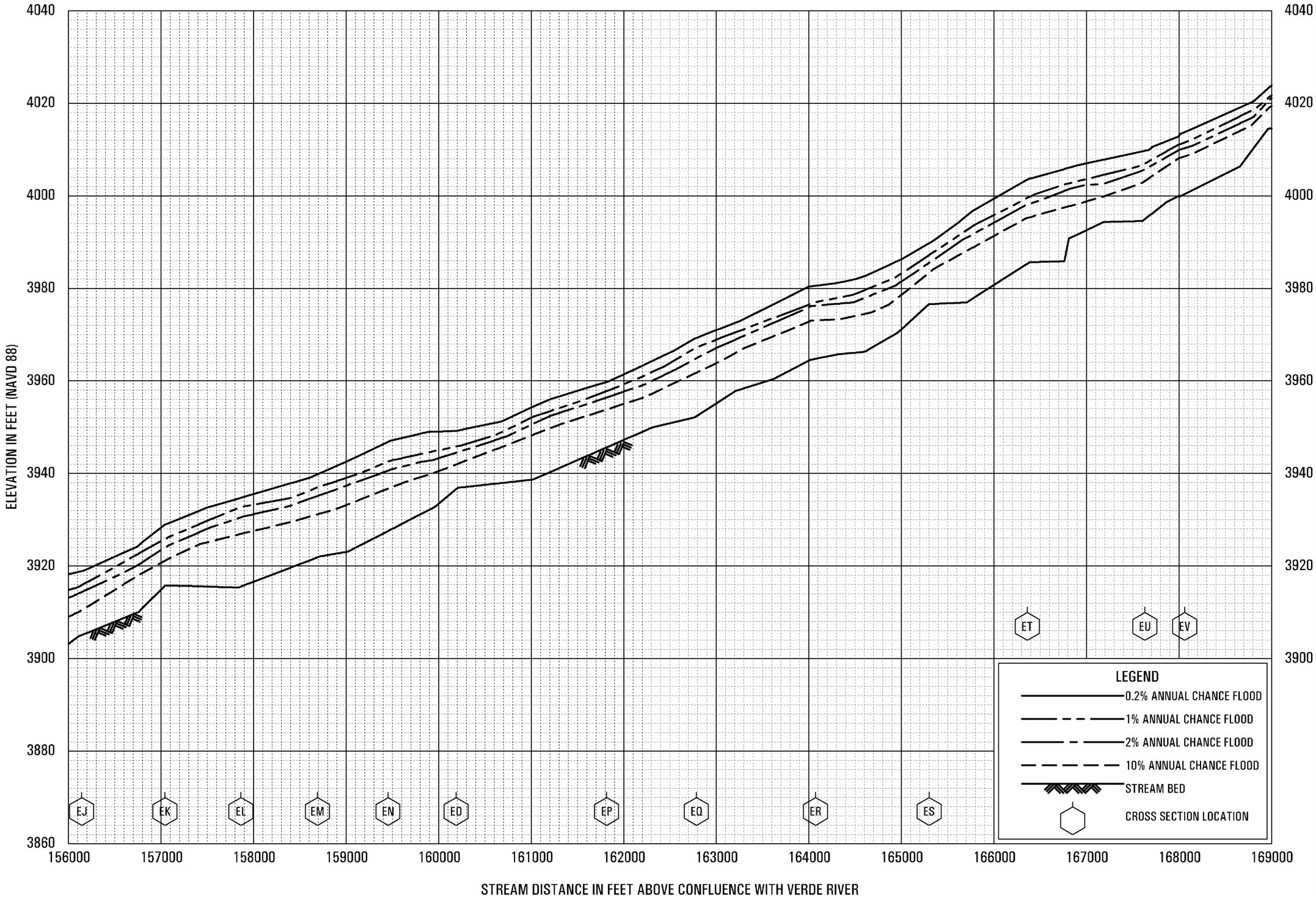

FLOOD PROFILES

OAK CREEK

FEDERAL EMERGENCY MANAGEMENT AGENCY

YAVAPAI COUNTY, AZ

AND INCORPORATED AREAS

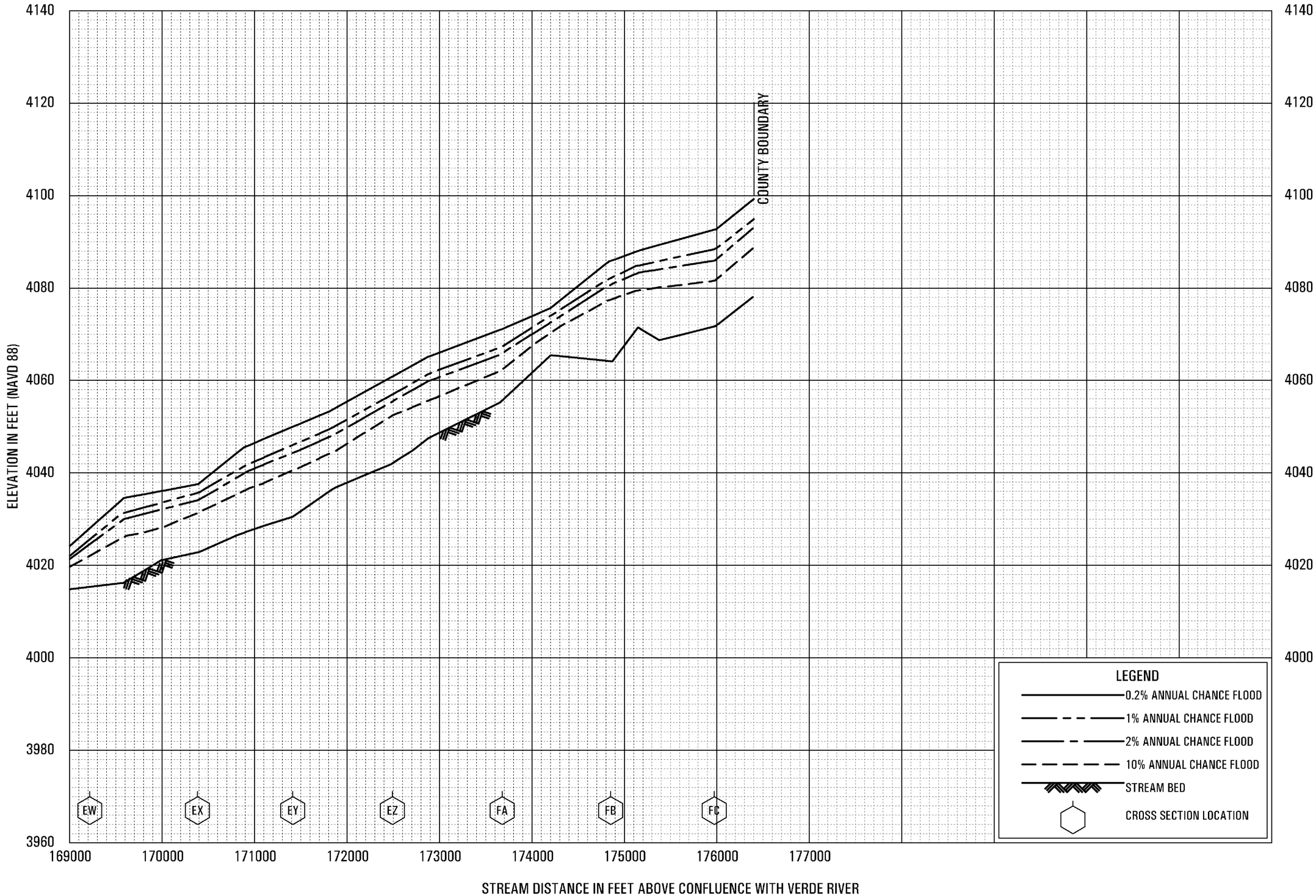

FLOOD PROFILES

OAK CREEK

FEDERAL EMERGENCY MANAGEMENT AGENCY

YAVAPAI COUNTY, AZ

AND INCORPORATED AREAS